

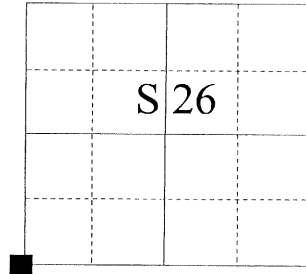
**UNION COUNTY SURVEYOR**

**CERTIFIED RECORD OF LAND CORNER MONUMENTATION**

**HISTORY OF ORIGINAL CORNER ESTABLISHMENT:**

Corner originally established by W.B. Barr under GLO Contract Number 388, dated May 7, 1881. Surveyor General record states: Marked basalt rock 16x8x7 for Cor to Secs 26, 27, 34, 35 from which:  
Tamarack 4 in diam bears N40°E 22 lks dist  
Fir 4 in diam bears N26°E 93 lks dist  
Fir 5 in diam bears S68°E 9 lks dist  
Fir 10 in diam bears S54°W 23 lks dist

T 4 S R 38 E V - 17



No record of subsequent monumentation found in Union County survey records.

**DESCRIPTION OF CORNER EVIDENCE FOUND:**

Found no evidence of the original corner stone, or its' accessories. Used the topography calls to the South, East and West to determine the corner position.

See Survey No. 015-2003

**DESCRIPTION OF MONUMENT AND ACCESSORIES I ESTABLISHED**

**TO PERPETUATE THE ORIGINAL LOCATION OF THIS CORNER:**

At the position determined by Topography calls of the original survey, I set a 2 1/2" x 30" aluminum pipe with aluminum cap marked as shown below, 24" in the ground, from which:

**New Bearing Trees:**

- A 12 inch diameter Tamarack bears N 18°E, a distance of 34.51 feet, marked T4S R38E S26 BT
- A 17 inch diameter Douglas Fir bears S 57°E, a distance of 31.05 feet, marked T4S R38E S35 BT
- A 6 inch diameter White Fir bears S 31°W, a distance of 76.87 feet, marked X BT
- A 15 inch diameter Tamarack bears N 7°W, a distance of 61.94 feet, marked T4S R38E S27 BT

Set a steel fence post approximately 5 ft. North of monument.  
Raised mound of stone around monument, 2 ft. base to top of cap.

I hereby certify that the corner was monumented on May 16, 2003.

Witness: Greg Blackman, Jr.

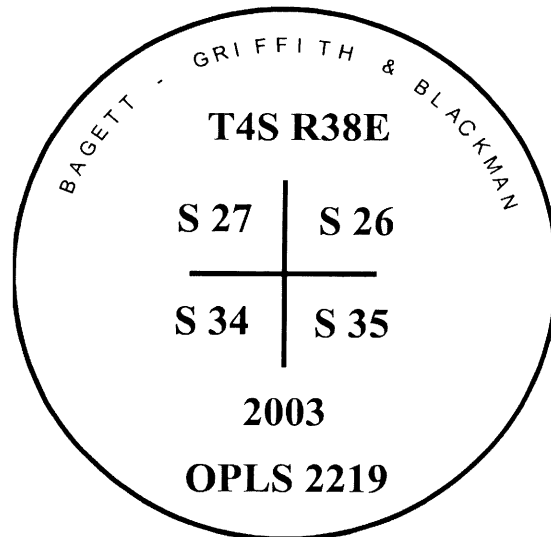
**UNION COUNTY SURVEYOR**

Date Received 5/22/03

Date Filed 6/14/03

Filed By [Signature]

File Number 022-2003R



**REGISTERED PROFESSIONAL LAND SURVEYOR**

[Signature]

OREGON  
July 17, 1986  
**RICK G. ROBINSON**  
2219

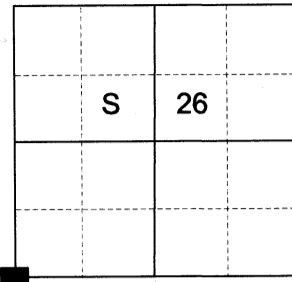
I used a steel tape and magnetic compass in the establishment of these accessories. I used a magnetic declination of 18° East. The distances are to a 50d spike driven on the right side of the root crown. I attached a brass washer marked OPLS 2219 to the BT blaze.

**CERTIFIED RECORD OF LAND CORNER MONUMENTATION**

**HISTORY OF ORIGINAL CORNER ESTABLISHED:**

Corner originally established under GLO Contract Number 388, executed by W.B. Barr dated May 7, 1881. Surveyor General field notes states:  
 Marked basalt rock 16x8x7 for Cor to Secs 26, 27, 34, 35 from which:  
 Tamarack 4" in diam. bears N40°E 22 lks. dist.  
 Fir 4" in diam. bears N26°E 93 lks. dist.  
 Fir 5" in diam bears S68°E 9 lks. dist.  
 Fir 10" in diam. bears S54°W 23 lks. dist.

**T 4 S R 38 E V-17**



In Union County Survey number 015-2003, Rick Robinson found no evidence of the original corner stone, or its' accessories. At the position determined by Topography calls of the original survey, set a 2 1/2" x 30" aluminum pipe with aluminum cap, 24" in the ground, in a raised mound of stone 2' diam., from which:  
 A 12" diam. Tamarack bears N 18° E, a dist. of 34.51 feet, marked T4S R38E S26 BT  
 A 17" diameter Douglas Fir bears S 57° E, a dist. of 31.05 feet, marked T4S R38E S35 BT  
 A 6" diameter White Fir bears S 31° W, a dist. of 76.87 feet, marked X BT  
 A 15" diameter Tamarack bears N7° W, a dist. of 61.94 feet, marked T4S R38E S27 BT  
 A steel fences post approx. 5 ft. North of the monument.

**DESCRIPTION OF CORNER EVIDENCE FOUND:**

I was informed by Hancock Forest Management on May 13, 2021 that the monument previously set would be removed by new road construction.

On October 14, 2021, I found:

A 13" Tamarack that bears N 18° E 34.51 ft, alive and vigorous with a healed blaze.  
 A 17" Douglas Fir that bears S57°E 31.05 ft, alive and vigorous with a scribe visible on partially healed blazed.  
 An 8" White Fir bears S31°W 76.87 ft, alive and vigorous with healed blaze  
 A 17" Tamarack bears N7°W, 61.94 ft, alive and vigorous with a healed blaze.

No trace of aluminum pipe monument or fence post set in 2003.

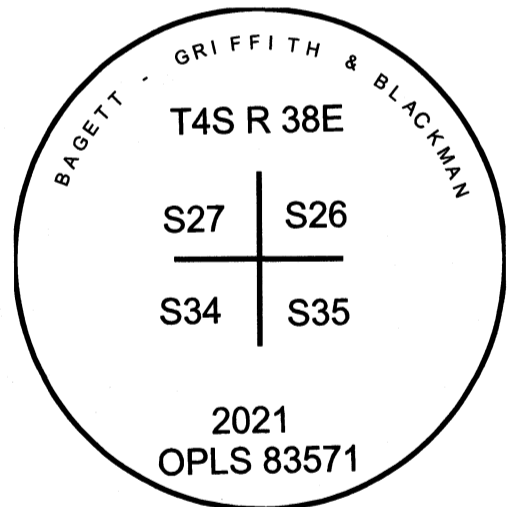
**DESCRIPTION OF MONUMENT I ESTABLISHED TO PERPETUATE THE ORIGINAL LOCATION OF THIS CORNER:**

At the position determined by record bearing and distance from bearing trees I set a 2 1/2"x30" aluminum pipe with 3" aluminum cap 25" in ground in a mound of stone 3' diam., marked as shown below.

Set steel fencepost approx. 1.0 ft. Easterly of aluminum pipe mon.

I hereby certify that the corner was perpetuated on October 14, 2021.

Witness: Kyle A. Tucker, Emmitt Ambert



I used a steel tape and magnetic compass in the establishment of the new accessory. I used 14° East declination, the distance and bearing is to the center of the aluminum caps.

**REGISTERED  
 PROFESSIONAL  
 LAND SURVEYOR**



**OREGON**  
 June 2, 2010  
**JEFFREY S. HSU**  
 83571

Renewal Date: June 30, 2023

**UNION COUNTY  
 SURVEYOR**

Date Received 11/19/21

Date Filed 11/19/21

Filed By MA G. N. DEASTY

File Number 039-2021R