

UNION COUNTY SURVEYOR

CERTIFIED RECORD OF LAND CORNER MONUMENTATION

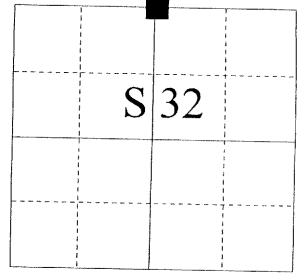
HISTORY OF ORIGINAL CORNER ESTABLISHMENT:

Corner originally established by W.B. Barr under GLO Contract Number 388, dated May 7, 1881.

Surveyor General record states:

Set 4"x4" stake for 1/4 sec Cor from which:
Black Pine 10 in diam bears N39°W 40 lks dist,
Black Pine 3 in diam bears S10°E 20 lks dist,

T 4 S R 38 E V - 07



Corner was remonumented by James G. Voelz and documented by Union County monumentation record number 540-84R. Mr. Voelz states "Black Pine 14" in diameter was found at N39°W 40 lks with scribe and in good condition. At the position of the corner I set a 2 inch galvanized pipe with a brass cap on top to a depth of approx 24". From the position of the corner I set; A tamarack 10" in diam bears S52°W a distance of 34.9 ft marked 1/4 S BT. The other tree being in good shape I did not set a new tree. I stamped the disk (as shown below)

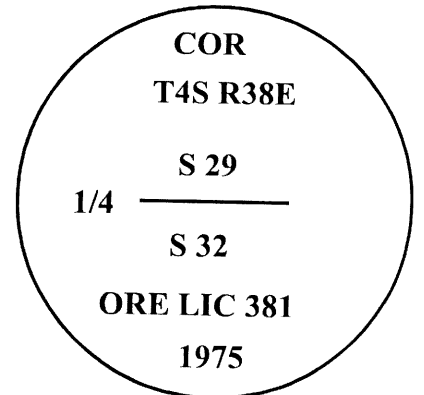
No record of subsequent monumentation found in Union County survey records.

DESCRIPTION OF CORNER EVIDENCE FOUND:

Found 2 1/2" pipe, 8" exposed, with 3" brass cap marked as shown from which:

A 12" Tamarack bears S52°W, 35.05 ft, live and vigorous with scribes visible

Found a 15" Lodgepole Pine N39°W 26.4 feet, dead and down with scribes visible



DESCRIPTION OF MONUMENT AND ACCESSORIES I ESTABLISHED

TO PERPETUATE THE ORIGINAL LOCATION OF THIS CORNER:

From the found monument as described above:

New Bearing Trees:

An 8 inch diameter Tamarack bears N 29°E, a distance of 42.68 feet, marked 1/4 S29 BT

A 7 inch diameter Lodgepole Pine bears S 11°E, a distance of 39.46 feet, marked 1/4 S32 BT

A 12 inch diameter Tamarack marked by Voelz in 1975 bears S 52°W, a distance of 35.05 feet, (I added a 50d spike to the right side of the root crown for measurement)

A 5 inch diameter Lodgepole Pine bears N 82°W, a distance of 49.97 feet, marked X BT

I hereby certify that the corner was rehabilitated on June 30, 2003.

REGISTERED
PROFESSIONAL
LAND SURVEYOR

OREGON
July 17, 1986
RICK G. ROBINSON
2219

Renewal Date December 31, 2004

UNION COUNTY SURVEYOR
Date Received 7/18/03
Date Filed 9/12/03
Filed By [Signature]
File Number 031-2003R

I used a steel tape and magnetic compass in the establishment of these accessories. I used a magnetic declination of 18° East. The distances are to a 50d spike driven on the right side of the root crown. I attached a brass washer marked OPLS 2219 to the BT blaze.

HORIZONTAL CONTROL DATA

UNION COUNTY, OREGON

OREGON STATE PLANE, NORTH ZONE (3601)

STA NAME: 200302

NORTH QUARTER CORNER OF SECTION 32

TWP. 4 S. RGE. 38 E.

GEODETTIC COORD: NAD 83(91)

DATE TIED: JUNE 2003

LAT: 45 ° 10 ' 50.116237 " N

SURVEYOR: RICK G. ROBINSON
OPLS 2219

LONG: 118 ° 5 ' 10.082019 " W

FIRM: BAGETT, GRIFFITH, & BLACKMAN
2006 ADAMS AVENUE
LAGRANDE, OR 97850
(541) 963-6092

SP. COOR: NAD 83(91)

N: 561229.380 INT FT.

E: 8824405.079 INT FT.

TYPE: GPS

THETA: 1 ° 42 ' 42.7682631 "

ORDER: SECOND CLASS: 1


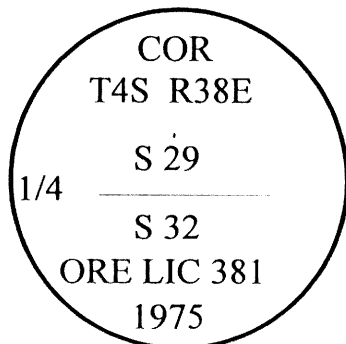
SCALE FACTOR: 0.9998946039

ELEV: 5047.58 US FT.

ELEV: DATUM: NGVD 29

COMMENTS:

Corner is a 3" Brass cap monument
300 ft m/l South of Ladd Creek Road



Renewal Date December 31, 2004

1 METER = 3.2808333333... US FEET = 39.37 INCHES

1 METER = 3.280839895 INT'L FEET OR 1 INCH = 2.54 CM

TO CALCULATE ELEVATION FACTOR (IN THE NORTH AMERICAN CONTINENT)

DIVIDE 20,906,000 BY (20,906,000 + ELLIPSOID ELEV. IN FEET)