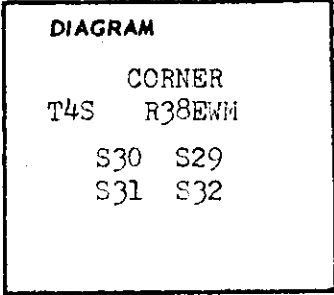


CERTIFIED RECORD OF LAND CORNER MONUMENTATION

V-5

History of original corner establishment:

The original notes read
 Set 4" by 4" stake from which,
 A tamarck 8" in diam bears N41°W 5 lks.
 A fir 4" in diam bears S15°W 10 lks.
 A tamarack 8" in diam bears S41°E 21 lks.
 A fir 8" in diam bears S54°E 38 lks.;



Description of corner evidence found:

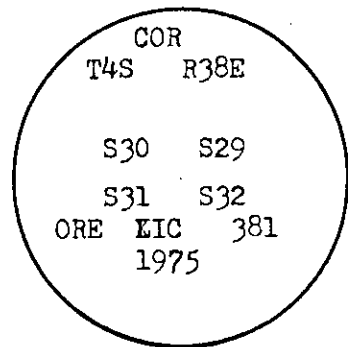
The original stake was found with the scribe.
 A stump was found at N41°W 5 lks with BT scribe visible.
 A 8 inch fir snag was found at N54°Ea dist. of 38 lks with BT scribe visible.
 I wired the scribed stake to the pipe I set.

Description of monument and accessories I established to perpetuate the original location of this corner

At the position of the corner I set a 2 inch galvanized pipe with a brass cap on top to a depth of approx 24".
 From the position of the corner I set the following bearing trees;

A doug fir 8" in diam bears N22°W 31.6 feet marked T4S R38E S30BT;
 A doug fir 5" in diam bears N79°E 30.2 feet marked T4S, R38E S29BT;
 A spruce 10" in diam bears S66°W 31.5 feet marked T4S R38E S31BT;
 A whit fir 8" in diam bears S35°E 26.2 feet marked T4S R38E S32BT;
 (distance measured on surface of ground to BT scribe)

I stamped the disk



Office of County of

State of, I hereby certify that the within instrument is a true and correct copy of the original as recorded in the County Office for record on the day of 19.....

..... by
 (COUNTY OFFICIAL)

COUNTY OFFICE	
SURVEYOR (signed)	
.....	
(DEPUTY)	
Received _____	
Date Filed _____	
By _____	
File No. <u>539-84R</u>	

HORIZONTAL CONTROL DATA

UNION COUNTY, OREGON

OREGON STATE PLANE, NORTH ZONE (3601)

STA NAME: 200301

NORTHWEST CORNER OF SECTION 32

TWP. 4 S. RGE. 38 E.

GEODETIC COORD: NAD 83(91)

DATE TIED: JUNE 2003

LAT: 45 ° 10 ' 50.207851 " N

SURVEYOR: RICK G. ROBINSON
OPLS 2219

LONG: 118 ° 5 ' 46.275518 " W

FIRM: BAGETT, GRIFFITH, & BLACKMAN
2006 ADAMS AVENUE
LAGRANDE, OR 97850
(541) 963-6092

SP. COOR: NAD 83(91)

N: 561161.374 INT FT.

E: 8821813.668 INT FT.

TYPE: GPS

THETA: 1 ° 42 ' 17.1003256 "

ORDER: SECOND CLASS: 1


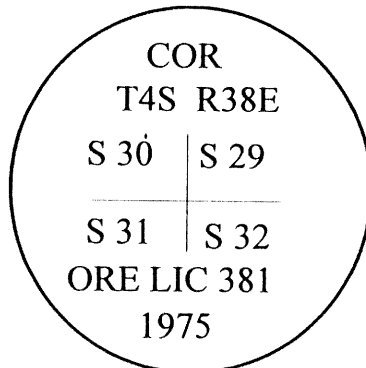
SCALE FACTOR: 0.999894604

ELEV: 4879.44 US FT.

ELEV: DATUM: NGVD 29

COMMENTS:

Corner is a 3" Brass cap monument
300 ft m/1 North of Ladd Creek Road



1 METER = 3.2808333333... US FEET = 39.37 INCHES

1 METER = 3.280839895 INT'L FEET OR 1 INCH = 2.54 CM

TO CALCULATE ELEVATION FACTOR (IN THE NORTH AMERICAN CONTINENT)

DIVIDE 20,906,000 BY (20,906,000 + ELLIPSOID ELEV. IN FEET)

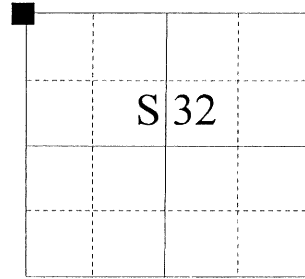
UNION COUNTY SURVEYOR

CERTIFIED RECORD OF LAND CORNER MONUMENTATION

HISTORY OF ORIGINAL CORNER ESTABLISHMENT:

Corner originally established by W.B. Barr under GLO Contract Number 388, dated May 7, 1881. Surveyor General record states: Set 4"x4" stake for Cor to Secs 29,30,31,32 from which:

T 4 S R 38 E V - 05

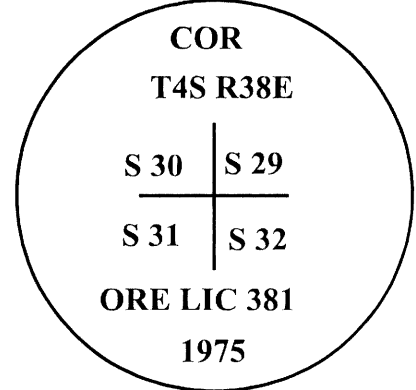


Tamarack 8 in diam bears N41°W 5 lks dist, Fir 4 in diam bears S15°W 10 lks dist, Tamarack 8 in diam bears S41°E 21 lks dist, Fir 8 in diam bears S54°E 38 lks dist, Corner was remonumented by James G. Voelz and documented by Union County monumentation record number 539-84R. Mr. Voelz states "The original stake was found with scribe. A stump was found at N41°W, 5 lks with BT Scribe visible. A 8inch fir snag was found at N54°E a dist. Of 38 lks with BT scribe visible. I wired the scribed stake to the pipe I set. At the position of the corner I set a 2 inch galvanized pipe with a brass cap on top to a depth of approx 24". From the position of the corner I set the following bearing trees; A doug fir 8" in diam bears N22°W 31.6 feet marked T4S R38E S30 BT; A doug fir 5" in diam bears N79°E 30.2 feet marked T4S R38E S29 BT; A spruce 10" in diam bears S66°W 31.5 feet marked T4S R38E S31 BT; A whit fir 8" in diam bears S35°E 26.2 feet marked T4S R38E S32 BT; I stamped the disk (as shown below)

No record of subsequent monumentation found in Union County survey records.

DESCRIPTION OF CORNER EVIDENCE FOUND:

Found 2 1/2" pipe, 8" exposed, with 3" brass cap marked as shown from which: A 7" Douglas Fir bears N79°E 30.2 ft, dead and down with scribes visible; Found a 10" White Fir S35°E 26.2 feet, broken off 2' above ground with scribes visible; Found a 15" Spruce S64°W, 31.83 feet, live and vigorous with scribes visible; Found a 10" Douglas Fir N24°W 31.6 feet, now a 20 ft. Snag with blaze evident.



DESCRIPTION OF MONUMENT AND ACCESSORIES I ESTABLISHED

TO PERPETUATE THE ORIGINAL LOCATION OF THIS CORNER:

From the found monument as described above:

New Bearing Trees and Object:

A 5/8"x30" iron pin with 1 1/2" aluminum cap marked "UNION COUNTY SURVEYOR S29 RP" bears N 62°E, a distance of 20.00 feet, driven at Northerly face of a boulder 4'x5'x3' high
A 9 inch diameter Spruce bears S 63°E, a distance of 52.27 feet, marked T4S R38E S32 BT
A 15 inch diameter Spruce marked by Voelz in 1975 bears S 64°W, a distance of 31.83 feet, (I added a 50d spike to the right side of the root crown for measurement)
A 9 inch diameter Tamarack bears N 53°W, a distance of 19.06 feet, marked T4S R38E S30 BT

I hereby certify that the corner was rehabilitated on June 30, 2003.

REGISTERED PROFESSIONAL LAND SURVEYOR
Rick G. Robinson
OREGON July 17, 1986
RICK G. ROBINSON
2219

Renewal Date December 31, 2004

UNION COUNTY SURVEYOR
Date Received 8/27/03
Date Filed 10/31/03
Filed By [Signature]
File Number 046-2003R

I used a steel tape and magnetic compass in the establishment of these accessories. I used a magnetic declination of 18° East. The distances are to a 50d spike driven on the right side of the root crown and to the center of the aluminum cap on the bearing object. I attached a brass washer marked OPLS 2219 to the BT blaze.