

CERTIFIED RECORD OF LAND CORNER MONUMENTATION

R-24

V-3

History of original corner establishment:

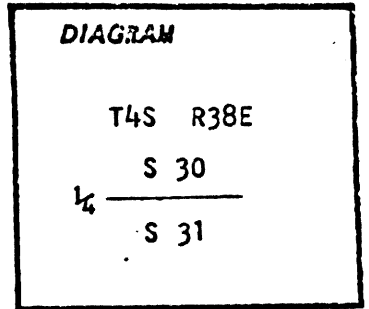
Corner established in 1881 by W.B.Barr under General Land Office Contract No. 388.

Surveyor General Record states:

Set post for corner from which;

A fir 3 in. dia. bears N65W, 5 links

A spruce 4 in. dia. bears S30W, 12 links



No record of subsequent remonumentation was found in County records.
Description of corner evidence found:

NONE

See map of survey dated June 1980.

Description of monument and accessories I established to perpetuate the original location of this corner:


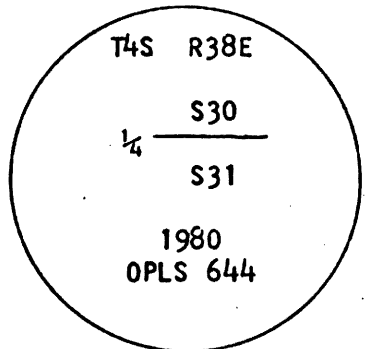
At proportionate distance I set 2 1/2" x 30" iron pipe with brass cap marked as shown, 26" in ground, from which:

A 15 in. dia. fir bears N17E, 73.7 feet marked 1/4 S30 BT

A 13 in. dia. fir bears S52E, 36.4 feet marked 1/4 S31 BT

A 5 ft. x 5 ft. x 3 ft. high rock bears west 5 feet

Raised mound of stone



Doane L. Griffith



Brass washer was nailed to B.T.blaze. Used steel tape and magnetic compass with 18° East declination. Measured to center of all B.T.s

Office of..... County of.....

State of....., I hereby certify that the within instrument was filed in this office

for record on the..... day of....., 19.....

..... by
(COUNTY OFFICIAL) (DEPUTY)

Form R6-7100-57 (9/71)

UNION COUNTY SURVEYOR

Date Received _____

Date Filed _____

By _____

File No. 538-84R