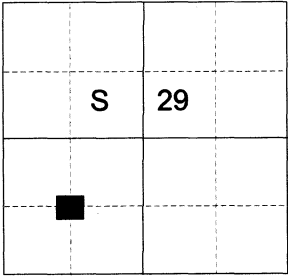


CERTIFIED RECORD OF LAND CORNER MONUMENTATION

HISTORY OF ORIGINAL CORNER ESTABLISHED:  
Corner not previously established.

T 4 S R 38 E U-06



DESCRIPTION OF CORNER EVIDENCE FOUND:  
None

SEE SURVEY NUMBER 028-2025  
DESCRIPTION OF MONUMENT AND ACCESSORIES I ESTABLISHED TO MONUMENT THE ORIGINAL LOCATION OF THIS CORNER:  
At position determined by survey, I set a 5/8" x 30" iron pin with a 2 1/2" aluminum cap, marked as shown below, 27" in the ground, from which:

NEW BEARING OBJECTS:

A 4" Lodgepole Pine bears North 39° East, a distance of 12.15 feet, marked SW 1/16 S29 BT.


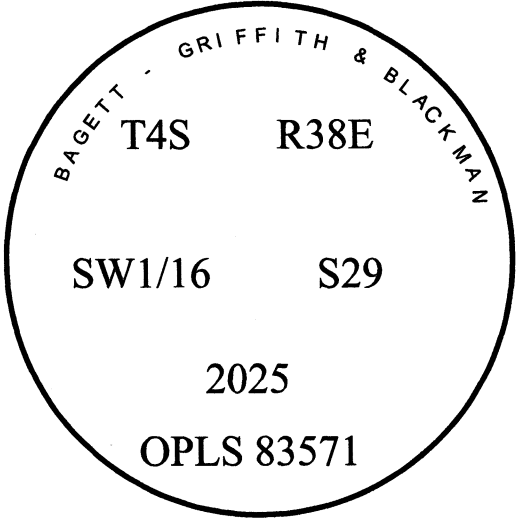
A 5" Lodgepole Pine bears South 20° East, a distance of 10.40 feet, marked SW 1/16 S29 BT.

Set steel fencepost 0.2 ft North.

East/West running fencelin bears approx. 4' North

I hereby certify that the corner was monumented on July 1, 2025

Witness: Kyle Tucker, Adam Gordon



Renewal Date: June 30, 2027

UNION COUNTY SURVEYOR

Date Received 8/20/25

Date Filed 8/20/25

Filed By [Signature]

File Number 032-2025R

I used a tape and compass in the establishment of the bearing trees. 14° East was used for declination and measured to a brass washer marked "OPLS 83571" and tacked to the opened BT blaze. Distance was to a 60-D spike in the root crown on the right side of the tree.

U-06