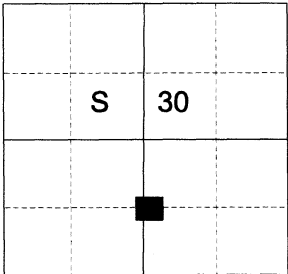


CERTIFIED RECORD OF LAND CORNER MONUMENTATION

HISTORY OF ORIGINAL CORNER ESTABLISHED:

Corner not previously established

T 4 S R 38 E U-03



DESCRIPTION OF CORNER EVIDENCE FOUND:

None.

SEE SURVEY NUMBER 028-2025

DESCRIPTION OF MONUMENT AND ACCESSORIES I ESTABLISHED TO MONUMENT THE ORIGINAL LOCATION OF THIS CORNER:

At position by survey, I set a 5/8" x 30" iron pin, 28" in the ground, with a 2 1/2" aluminum cap marked as shown below, from which:

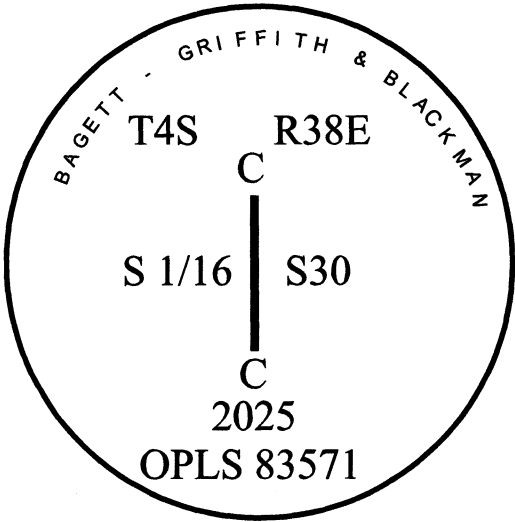
NEW BEARING OBJECTS:

An 8" diam. White Fir bears North 60° East, a distance of 1.80 feet, marked CS 1/16 S30 BT.
An 8" diam. Lodgepole Pine bears South 19° West, a distance of 11.00 feet, marked CS 1/16 S30 BT.

Set steel fencepost 1 foot North
Boise Cascade approx. corner on fence post bears approx.
50 feet Easterly
A fence corner to North/East fence lines bears approx.
150 feet Northeasterly


I hereby certify that the corner was monumented on
August 1, 2025

Witness: Kyle Tucker



Renewal Date: June 30, 2027

I use a tape and compass in the establishment of the new bearing objects. 14° East was used for declination and measured to a brass washer labeled "OPLS 83571" in the BT blaze at the base of the tree. Distances are to a 60D nail in the right wide of the base of the center of the tree.



U-03