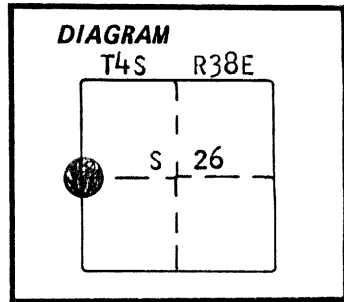


CERTIFIED RECORD OF LAND CORNER MONUMENTATION

History of original corner establishment: Corner originally established by W.B. Barr under GLO contract number 388 dated May 7, 1881. Surveyor General record states: Marked a Pine 15" diameter for 1/4 section corner From which:



- A Pine 20 inches diameter bears N 23° E, 12 lks. dist.
- A Pine 18 inches diameter bears S 54° W, 9 lks. dist.

No record of subsequent remonumentation found in county record.

Description of corner evidence found:

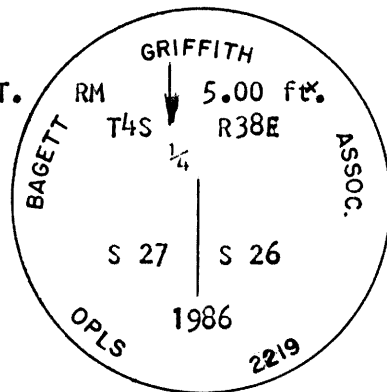
- Found 22 inch Ponderosa Pine stump N 23° E, 12 lks, scribe visible.
- Found 24 inch Ponderosa Pine stump, S 54° W, 9 lks. Tree dead and down alongside of stump. Opened and found BT scribe, other blaze evident.
- Found 22 inch Ponderosa Pine with 1/4 S visible, dead and down for 1/4 section corner. Remains of corner stump still in position and although rotted, is still too solid to remove or dig through.

Description of monument and accessories I established to perpetuate the original location of this corner:


At the existing rotted stump position I place a 5/8"x30" iron rebar with a plastic cap marked BGA Survey Marker at the corner position, I then set a 2 1/2"x30" aluminum pipe with aluminum cap marked as shown, 26 inches in the ground, for a reference monument; North, 5.00 feet from the true corner;

From the true 1/4 section corner (iron rebar)


- A 25 inch Douglas Fir bears S 5° E, 51.07 feet, marked 1/4 S 26 BT.
- A 13 inch Ponderosa Pine bears S 86° W, 36.02 feet, marked 1/4 S 27 BT.
- Set a steel fence post approximately 2 feet North of Iron Pin with a 54-9 sign attached.



Corner set; 9/23/86
Witness: Greg Blackman



Rick G. Robinson



Brass washer marked OPLS 2219 nailed to BT Blaze. Used steel tape and magnetic compass with 20° East declination. Distances to the BTs are to a 50d Spikeset in right side of tree when facing tree, unless otherwise stated.

Office of..... County of.....
State of..... I hereby certify that the within instrument was filed in this office
for record on the..... day of..... 19....

.....
(COUNTY OFFICIAL) **UNION COUNTY SURVEYOR** (DEPUTY)

Form R6-7100-57 (9/71)

Date Received 10-20-86
Date Filed 10-27-86
By G. LANGLITZ, DEPUTY
File No. 260-86R