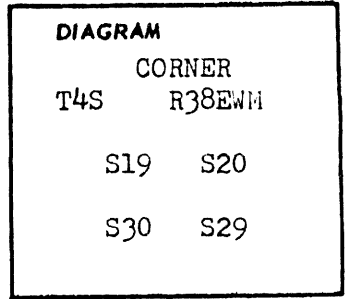


CERTIFIED RECORD OF LAND CORNER MONUMENTATION

R-5

History of original corner establishment:

Set slate stone for corner to sections 19, 20, 29, and 30
from which;
A pine 18" in diam bears N69°W 54 lks.
A black pine 10" in diam bears S66°W 41 lks;
A black pine 10" in diam bears S42°E 35 lks;
A black pine 4" in diam bears N85°E 45 lks;
Slate stone 15"x9"x6"



Description of corner evidence found:

At N69°W 54 lks the yellow pine was found at 28" in diam. with scribe
A black pine 16" in diam was found at S42°E 35 lks dist with scribe.;
The slate rock was found at the position of the corner.

Description of monument and accessories established to perpetuate the original location of this corner

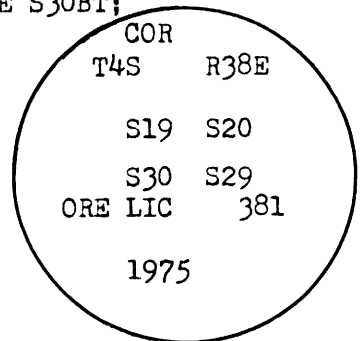
At the position of the corner I set a 2" Galvanized pipe with brass cap on top to a depth of approx 24" and set the slate stone along side.;

From the position of the corner I set the following bearing trees.;

The yellow pine was in good condition and did not set one in section 19;

A doug fir 14" in diam bears N50°E 70.4 feet marked T4S R38E S20BT;
A doug fir 11" in diam bears S25°E a dist. of 53.3 feet marked T4S R38E S29 BT;
A doug fir 12" in diam bears S20°W 39.7 feet marked T4S R38E S30BT;
(distance measured on surface of ground to BT scribe)

I stamped the disk.



Office of _____ county surveyor County of _____ Union
State of _____, I hereby certify that the within instrument was filed in this office
for record on the _____ day of _____, 19____, at _____ o'clock _____ m., (signed)
_____ by _____
(COUNTY OFFICIAL) (DEPUTY)

UNION COUNTY SURVEYOR	
Date Received _____	
Date Filed _____	
By _____	
File No. <u>535-84R</u>	

CERTIFIED RECORD OF LAND CORNER MONUMENTATION

HISTORY OF ORIGINAL CORNER ESTABLISHED:

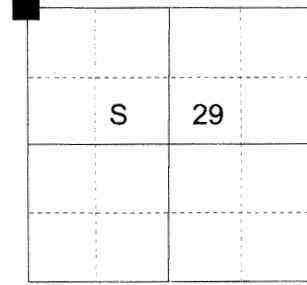
Corner originally established by W.B. Barr under GLO contract 388, dated May 7, 1881. Surveyor General field notes state:

Set Slate stone 15x9x6 for corner to sec 19, 20, 29 and 30
Pine 18 in diam bears N69°W, 54 lks. dist.
Black Pine 12 in. diam. bears S66°W, 41 lks. dist.
Black Pine 10 in. diam. bears S42°E, 35 lks. dist.
Black Pine 4 in. diam. bears N85°E, 45 lks. dist.

Corner brought to county standard by James Voelz in 1975. Union County monumentation record 535-84R states:

At N69°W 54 lks the yellow pine was found at 28" in diam. with scribe. A black pine 16" diam was found at S42°E, 35 lks. dist with scribes. The slate rock was found at the position of the corner. At the position of the corner I set a 2" galvanized pipe with brass cap on top to a depth of approx 24" and set the slate stone alongside: From the position of the corner I set the following bearing trees:
A doug fir 14" in diam bears N50°E, 70.4 feet marked T4S R38E S20 BT;
A doug fir 11" in diam bears S25°E a dist. of 53.3 feet marked T4S R38E S29 BT.
A doug fir 12" in diam bears S20°W 39.7 feet marked T4S R38E S30 BT.

T 4 S R38E R-05



DESCRIPTION OF CORNER EVIDENCE FOUND:

Found a 2 1/2" iron pipe with 3" brass cap, marked as shown below, 5 inches above ground, from which:

An 18" Fir stump bears North 50° East, a distance of 70 feet.
A fir stump, size indeterminate, bears South 25° East, a distance of 53.3 feet, scribe marks visible on a partially healed blaze.
A 24" Pine stump bears North 69° West, a distance of 34.1 feet, scribe marks visible.

A steel fencepost is driven alongside monument.

SEE SURVEY NUMBER 018-2016

DESCRIPTION OF MONUMENT AND ACCESSORIES I ESTABLISHED

TO PERPETUATE THE ORIGINAL LOCATION OF THIS CORNER:

From the iron pipe monument,

NEW BEARING OBJECTS:

An 8" Lodgepole Pine bears North 49° East, a distance of 33.75 feet, marked T4SR38ES20 BT.
A 6" Lodgepole Pine bears South 22° East, a distance of 3.50 feet, marked T4SR38ES29 BT.
A 10" Douglas Fir bears South 41° West, a distance of 12.70 feet, marked T4SR38ES30 BT.
A 6" Lodgepole Pine bears North 7° West, a distance of 28.55 feet, marked T4SR38ES19 BT.

I hereby certify that this monument was perpetuated June 14, 2016.

REGISTERED
PROFESSIONAL
LAND SURVEYOR

OREGON
June 2, 2010
JEFFREY S. HSU
83571

Renewal Date: June 30, 2017

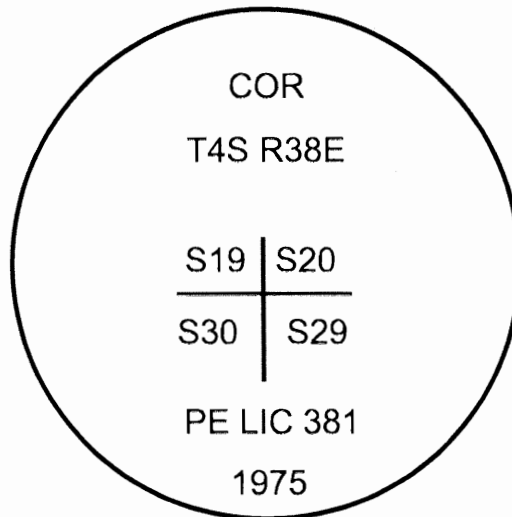
UNION COUNTY
SURVEYOR

Date Received 6/27/16

Date Filed 6/27/16

Filed By W. Gilman

File Number 018-2016R



I use a steel tape and magnetic compass in the establishment of the new bearing trees. Magnetic declination used was 15° East. Distances to the new trees are to a spike in the root crown of the trees. Bearings are to a brass washer in the lower blaze marked OPLS 83571.