

CERTIFIED RECORD OF LAND CORNER MONUMENTATION

R-13

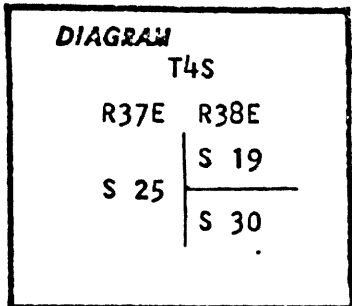
R-1

History of original corner establishment:

Corner established in 1863 by Timothy W. Davenport under General Land Office Contract No. 102.

Surveyor General Record states:  
Set post for corner from which;

- A spruce 8 in. dia. bears S50W, 21 links
- A spruce 8 in. dia. bears N65W, 25 links
- A tamarack 16 in. dia. bears N75E, 32 links
- A red fir 15 in. dia. bears S20E, 19 links



Retracement removed scribes on BTs West of range line  
Retraced in 1881 by W.B. Barr under General Land Office Contract No. 388.  
No record of subsequent remonumentation was found in County records.  
Description of corner evidence found:

ORIGINAL BTs

- A tamarack 18 in. dia. bears N75E, 21.1 feet, dead; scribes visible
- A red fir 20 in. dia. bears S10E, 12.5 feet, live, blaze evident, not opened

See map of survey dated June 1980.

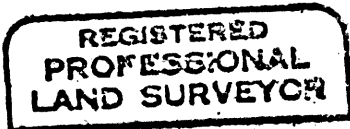
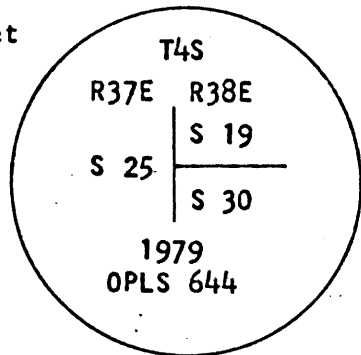
Description of monument and accessories I established to perpetuate the original location of this corner:

At record distance from BTs, I set a 2½ inch x 30 inch iron pipe with brass cap marked as shown, 26 inches in the ground from which;

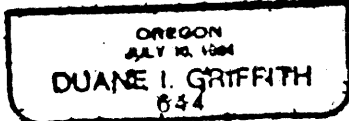
NEW BTs

- A 15 in. dia. fir bears S81E, 29.2 feet, marked T4S R38E S30 BT
- A 5 in. dia. fir bears N15E, 48.6 feet marked S19 BT

The Northeast corner of Section 25 bears North 141.02 feet



*Handwritten signature*



Brass washer nailed to B.T. blaze.  
Used steel tape and magnetic compass with 18 East declination.  
Measured to center of all B.T.s

Office of..... County of.....  
State of..... I hereby certify that the within instrument was filed in this office  
for record on the..... day of....., 19.....

(COUNTY OFFICIAL)

(DEPUTY)

UNION COUNTY SURVEYOR

Date Received \_\_\_\_\_

Date Filed \_\_\_\_\_

By \_\_\_\_\_

534-84R