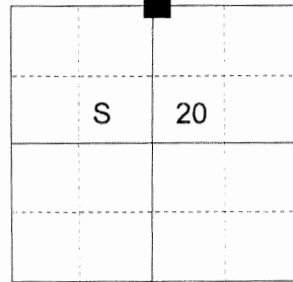


CERTIFIED RECORD OF LAND CORNER MONUMENTATION

HISTORY OF ORIGINAL CORNER ESTABLISHED:

Corner originally established by W.B. Barr under GLO contract 388, dated May 7, 1881. Surveyor General field notes state:

T 4 S R38 E N-07



Marked basalt rock 16x10x6 for 1/4 sec. corner, from which:

- Pine 16 in. diam. bears N67°E, 94 lks. dist.
- Pine 36 in. diam. bears S57°W, 182 lks. dist.

DESCRIPTION OF CORNER EVIDENCE FOUND:

Found a prominent mound of stone, approx. 4 ft. diam., from which:

A stump hole bears North 67°E, 62 ft. dist., with an uprooted pine stump alongside, in a state of decay and has been previously burnt, original size indeterminate. No scribe marks visible.

A decaying pine stump, original size indeterminate, bears South 57° West, a distance of 120 feet, no scribe marks visible.

A series of stone mounds extend North and South, likely remains of an ancient fenceline. Due to harmony with stump pattern as well as with the Section corner to the West, I accept this mound of stone as being the best available evidence of the original GLO corner.

SEE SURVEY NUMBER 021-2016

DESCRIPTION OF MONUMENT AND ACCESSORIES I ESTABLISHED

TO PERPETUATE THE ORIGINAL LOCATION OF THIS CORNER:


At the stone mound position, I set a 2 1/2" x 30" aluminum pipe with 2 1/2" aluminum cap, marked as shown below, 6 inches in the ground, in a mound of stone 5 ft. diam., from which:

NEW BEARING OBJECTS:

- A 13 inch Ponderosa Pine bears North 73° East, a distance of 79.15 feet, marked 1/4 S17 BT.
- A 5 inch Ponderosa Pine bears South 41° East, a distance of 133.20 feet, marked 1/4 S20 BT.
- A 14 inch Ponderosa Pine bears South 87° West, a distance of 72.35 feet, marked 1/4 S20 BT.
- An 11 inch Ponderosa Pine bears North 28° West, a distance of 75.30 feet, marked 1/4 S17 BT.

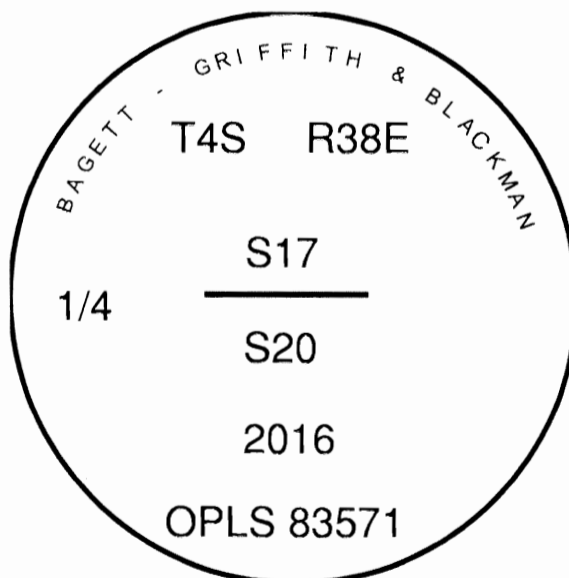
Corner falls approx. 150 feet North of an East/West running logging road. I hereby certify that this monument was set July 19, 2016.

REGISTERED
PROFESSIONAL
LAND SURVEYOR



OREGON
June 2, 2010
JEFFREY S. HSU
83571

Renewal Date: June 30, 2017



**UNION COUNTY
SURVEYOR**

Date Received 7/21/16

Date Filed 7/21/16

Filed By [Signature]

File Number 026-2016R

I use a steel tape and magnetic compass in the establishment of the bearing trees. Magnetic declination used was 15° East. Distances to the new trees are to a spike in the root crown of the trees. Bearings are to a brass washer in the lower blaze marked OPLS 83571.