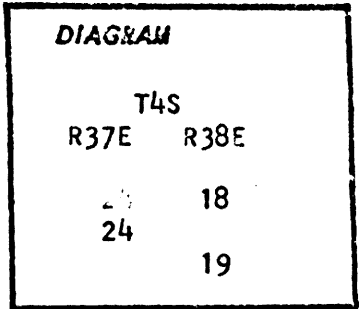


N-1

History of original corner establishment:

Corner established in 1863 by Timothy W. Davenport under General Land Office Contract No. 102. Surveyor General Record states:

Set post for corner to sections 18-19-24-25 From which:



- A spruce 12 in. dia. brs. S50W, 29 links
- A pine 10 in. dia. brs. S55E, 30 links
- A pine 16 in. dia. brs. N32W, 39 links
- A fir 16 in. dia. brs. N35E, 31 links

Herman D. Gradin removed scribes on westerly BTs in 1882

Retraced in 1881 by W.B. Barr under General Land Office Contract No. 388. No record of subsequent remonumentation was found in County records. Description of corner evidence found:

Mound of stone with charred wood below from which a 12" pine dead and down bears S55E, 19.8 feet. Scribes visable. Also found remains of NE & SW BTs.

See map of survey dated June 1980

Description of monument and accessories I established to perpetuate the original location of this corner:


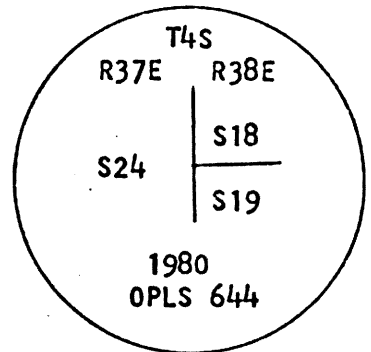
At corner position I set 2 1/2" x 30" iron pipe with brass cap marked as shown, 24" in ground, from which:

New BTs:

A 17 in. dia. fir bears N50E, 120.2 feet marked T4S R38E S18 BT

A 8 in. dia. fir bears S54E, 34.3 feet marked T4S R38E S19 BT

Raised mound of stone



*Duane L. Griffin*  
 OREGON  
 JULY 12, 1984  
 DUANE L. GRIFFIN  
 814

Brass washer nailed to B.T. blaze. Used stgel tape and magnetic compass with 18 East declination. Measured to center of all B.T.s

Office of..... County of.....  
 State of....., I hereby certify that the within instrument was filed in this office  
 for record on the..... day of....., 19.....  
 by.....  
 (COUNTY OFFICIAL) (DEPUTY)

**CLATSOP COUNTY SURVEYOR**

Date Received \_\_\_\_\_  
 Date Filed **☆ GPO-788-278** \_\_\_\_\_  
 By \_\_\_\_\_  
 No. **528-84R**

# HORIZONTAL CONTROL DATA

## UNION COUNTY, OREGON

### OREGON STATE PLANE, NORTH ZONE (3601)

STA NAME: 2017015

SECTION CORNER COMMON TO SECTIONS 18 AND 19 ONLY

TWP. 4 S RGE. 38 E.

GEODETIC COORD: NAD 83(91)

DATE TIED: July 13, 2017

LAT: 45 ° 12 ' 33.81640 " N

SURVEYOR: RICK G. ROBINSON  
OPLS 2219

LONG: 118 ° 6 ' 59.12150 " W

FIRM: BAGETT, GRIFFITH, & BLACKMAN  
2006 ADAMS AVENUE  
LAGRANDE, OR 97850  
(541) 963-6092

SP. COOR: NAD 83(91)

N: 571494.906 INT FT.

E: 8816288.993 INT FT.

TYPE: GPS

THETA: 1 ° 41 ' 25.4390467 "

ORDER: SECOND CLASS: 1

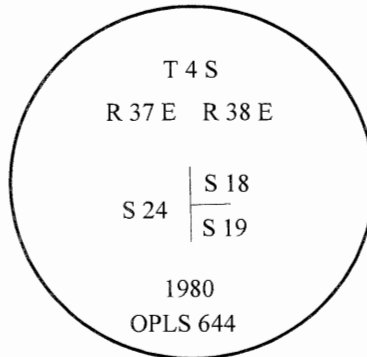
SCALE FACTOR: 0.9998948337

ELEV: 4645.15 US FT.

ELEV: DATUM: NGVD 29

COMMENTS:

2 1/2" iron pipe with 2 1/2" brass cap marked  
as shown, in mound of stone



REGISTERED  
PROFESSIONAL  
LAND SURVEYOR

*Rick G. Robinson*  
OREGON  
July 17, 1986  
RICK G. ROBINSON  
2219

Renewal Date: December 31, 2018

1 METER = 3.2808333333... US FEET = 39.37 INCHES

1 METER = 3.280839895 INT'L FEET OR 1 INCH = 2.54 CM

TO CALCULATE ELEVATION FACTOR ( IN THE NORTH AMERICAN CONTINENT)

DIVIDE 20,906,000 BY (20,906,000 + ELLIPSOID ELEV. IN FEET)