

UNION COUNTY SURVEYOR

CERTIFIED RECORD OF LAND CORNER MONUMENTATION

HISTORY OF ORIGINAL CORNER ESTABLISHMENT:

Corner originally established by W. B. Barr, under GLO contract Number 388, dated May 7, 1881. Surveyor General record states:

Set basalt rock 18x14x5 inches, from which:
A 10" Fir bears S38°E, 42 lks.
A 10" Fir bears N33°W, 36 lks.

No record of subsequent monumentation found in Union County survey records.

DESCRIPTION OF CORNER EVIDENCE FOUND:

Found basalt rock 16x14x5 inches in a small mound of stone marked 1/4 S. The rock has been broken, the top was not found. Found 24" fir stump at record bearing and distance, no marks. Found no remains of the Northwest bearing tree. There is the remains of a north-south fence running through the corner. Found a USFS location tag, dated 1928, on the ground, approximately 10 feet northeast of the corner.

See map of survey 037-1995.

DESCRIPTION OF MONUMENT AND ACCESSORIES I ESTABLISHED TO PERPETUATE THE ORIGINAL LOCATION OF THIS CORNER:

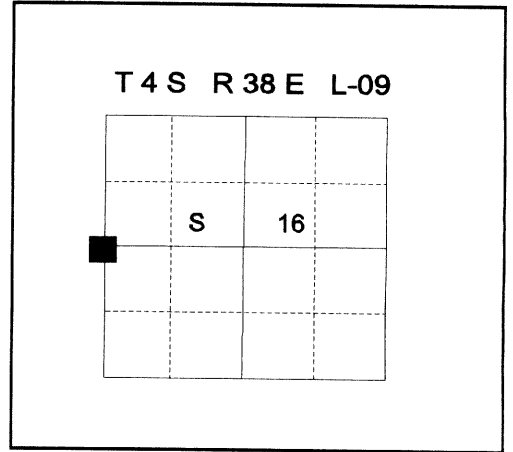
In place of stone I set a 2½"x30" aluminum pipe with aluminum cap marked as shown, 27 inches in the ground, with 3 ft. diameter mound of stone to top of cap, from which;

NEW BEARING TREES:

A 17" Douglas Fir bears N80°E, 67.62 feet, marked 1/4 S16 BT.
A 8" Tamarack bears S5°W, 46.92 feet, marked 1/4 S16 BT (it is marked S16).
A 10" Douglas Fir bears N61°W, 66.27 feet, marked X BT.
A 12" Douglas Fir bears N30°W, 30.43 feet, marked 1/4 S17 BT.

Drove steel fence post approximately 3 feet south.
Buried stone south and adjacent to the aluminum pipe.

I hereby certify that the corner was monumented on August 25, 1995.
Witness: Travis Foster

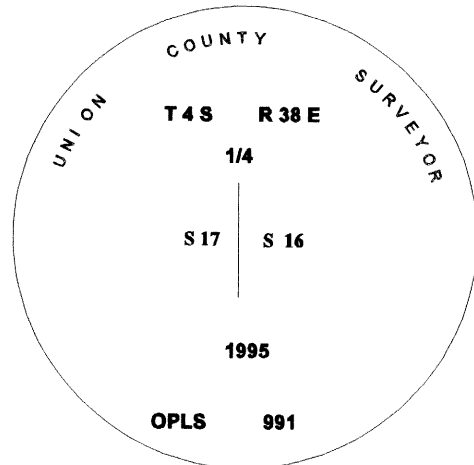


REGISTERED
PROFESSIONAL
LAND SURVEYOR

Gregory T. Blackman

OREGON
JULY 13, 1973
GREGORY T. BLACKMAN
991

Renewal Date: December, 31 1995



UNION COUNTY SURVEYOR

Date Received 12-26-95

Date Filed 12-29-95

Filed By R. ROBINSON, DEPUTY

File Number 050-1995R

I used a steel tape and magnetic compass in the establishment of the new accessories. I used 17° East declination, the distances are to a 50d spike driven in the right side of the root crown. I attached a brass washer marked OPLS 644 to the bearing tree blaze.

CERTIFIED RECORD OF LAND CORNER MONUMENTATION

HISTORY OF ORIGINAL CORNER ESTABLISHED:

Corner originally established by W.B. Barr under GLO contract 388, dated May 7, 1881. Surveyor General field notes state:

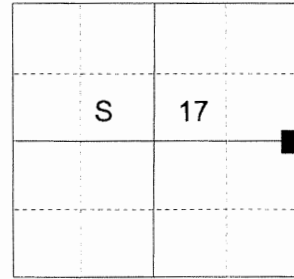
Marked basalt rock 18x14x5 for 1/4 sec corner, from which:
Fir 10 in. diam. bears S38°E, 42 lks. dist.
Fir 10 in. diam. bears N35°W, 36 lks. dist.

Corner brought to county standard by Gregory Blackman in Survey Number 037-1995. Union County monumentation record 050-1995R states:

Found basalt rock 16x14x5 inches in a small mound of stone marked 1/4 S. Found 24" fir stump at record bearing and distance, no marks. Found no remains of the Northwest bearing tree. In place of stone, I set a 2 1/2" x 30" aluminum pipe with aluminum cap marked as shown, 27 inches in the ground, with 3 ft. diameter mound of stone to top of cap, from which:
A 17" Douglas Fir bears N80°E, 67.62 feet, marked 1/4 S16 BT.
A 8" Tamarack bears S5°W, 46.92 feet, marked 1/4 S16 BT.
A 10" Douglas Fir bears N61°W, 66.27 feet, marked X BT.
A 12" Douglas Fir bears N30°W, 30.43 feet, marked 1/4 S17 BT

Drove steel fence post approximately 3 feet south.

T 4 S R38E L-09



DESCRIPTION OF CORNER EVIDENCE FOUND:

Found a 2 1/2" aluminum pipe with 2 1/2" aluminum cap, marked as shown below, 3 inches above ground in a mound of stone 2 ft. diam., from which:

A 16" Douglas Fir bears North 61° West, a distance of 66.3 feet, alive and vigorous with healed blaze.
A 10" Western Larch bears South 5° West, a distance of 47.0 feet, alive and vigorous with healed blaze.
A 16" Fir bears North 30° West, a distance of 30.4 feet, standing dead with healed blaze. The Northeast bearing tree is dead and downed, scribe marks visible on a partially healed blaze.

Steel fencepost falls South approx. 3 ft.

DESCRIPTION OF MONUMENT AND ACCESSORIES I ESTABLISHED


TO PERPETUATE THE ORIGINAL LOCATION OF THIS CORNER:

From the aluminum pipe monument,

NEW BEARING OBJECTS:


A 6" Ponderosa Pine bears North 13° East, a distance of 19.90 feet, marked 1/4 S16 BT.
A 5" Ponderosa Pine bears South 13° East, a distance of 13.95 feet, marked 1/4 S16 BT.

I hereby certify that this monument was perpetuated June 15, 2016.



Renewal Date: June 30, 2017

UNION COUNTY SURVEYOR
Date Received 6/27/16
Date Filed 6/27/16
Filed By [Signature]
File Number 017-2016R



I use a steel tape and magnetic compass in the establishment of the new bearing trees. Magnetic declination used was 15° East. Distances to the new trees are to a spike in the root crown of the trees. Bearings are to a brass washer in the lower blaze marked OPLS 83571.