

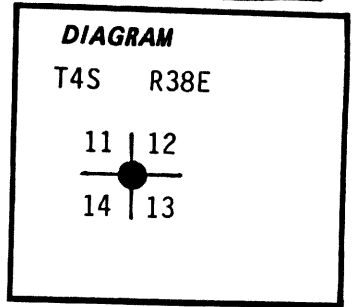
CERTIFIED RECORD OF LAND CORNER MONUMENTATION

INDEX FILE No. J-21

History of original corner establishment:

Original survey by W. Barr, 1881, states:

Marked basalt rock 14x12x8 for corner to Secs. 11, 12, 13, and 14. Raised mound of rock as per instructions



Description of corner evidence found:

None

Description of monument and accessories I established to perpetuate the original location of this corner:

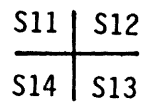
Corner position determined by survey from Ladd Creek ties to the South and West, and relationships to survey corner positions to the North, East, and South. Refer to survey filed concurrently with this record.

At the surveyed corner point, set 2"x30" Galvanized Iron Pipe, 14" in the ground to bedrock and supported in a mound of stone 5 ft. base and 2 ft. high, with brass cap attached, marked:

From Which:

T4S R38E

A 5/8" Iron Rod with aluminum cap marked "Oreg. State Hwy. Dept." set at Sta. "PT B 372+68.34" 160' (located at fence cor. along West right-of-way of I-84) bears S24°W 66.82 feet.

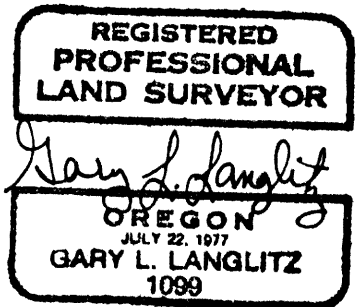


PLS 1099

1981

Compass declination 20° East. Placed steel fencepost with "ATTENTION" sign attached alongside stone mound.

Witnesses: Gary Langlitz
David Allen



Office of Surveyor County of Union
State of Oregon I hereby certify that the within instrument was filed in this office
for record on the 29 day of OCTOBER, 1981
Howard L. Perry by Gary L. Langlitz
(COUNTY OFFICIAL) (DEPUTY)

UNION COUNTY SURVEYOR

Date Received 10-29-81
Date Filed 10-29-81
528⁴-84R
File No. J-21