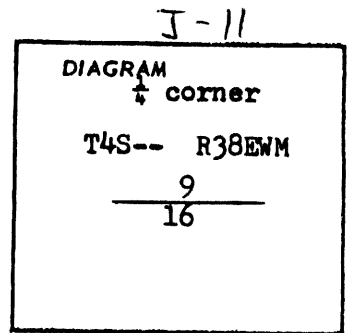


CERTIFIED RECORD OF LAND CORNER MONUMENTATION

History of original corner establishment:

Corner established by contract survey;
The original notes state; Set stake for $\frac{1}{4}$ corner
from which;
A black pine, 14" in diam., bears S72 $\frac{1}{2}$ °E 24 lks. dist;
A black pine, 10" in diam., bears N12°W 15 lks. dist./



Description of corner evidence found:

At S72 $\frac{1}{2}$ °E 24 lks dist. found down black pine with scribe visible.

Description of monument and accessories I established to perpetuate the original location of this corner

At the location of the corner I set a 2" pipe with brass cap 30" in length and 2 feet in the ground from which;
A tamarack 12" in diam bears N4°W a distance of 21.5 feet marked $\frac{1}{4}$ SBT;
A white fir 12" in diam bears S22°W a distance of 17.4 feet marked $\frac{1}{4}$ SBT;
USFS signs were placed on the new bearing trees and original tree found on ground.

UNION COUNTY SURVEYOR

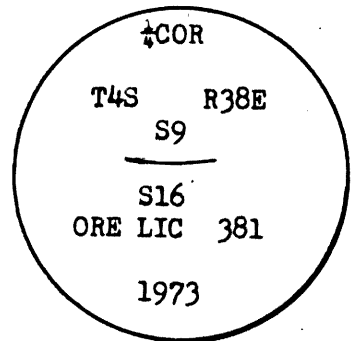
Date Received _____

Date Filed _____

By _____

File No. 522-84R

I stamped the disk



Office of _____ county surveyor _____ County of _____ Union _____
State of Oregon _____, I hereby certify that the within instrument was filed in this office
for record on the 10 day of Sept 1973, at 3 o'clock P.m., (signed) _____
(COUNTY OFFICIAL) by _____ (DEPUTY)

REGISTERED
PROFESSIONAL
LAND SURVEYOR

OREGON
MAY 4, 1956
JAMES G. VOELZ
381

CERTIFIED RECORD OF LAND CORNER MONUMENTATION

HISTORY OF ORIGINAL CORNER ESTABLISHMENT:

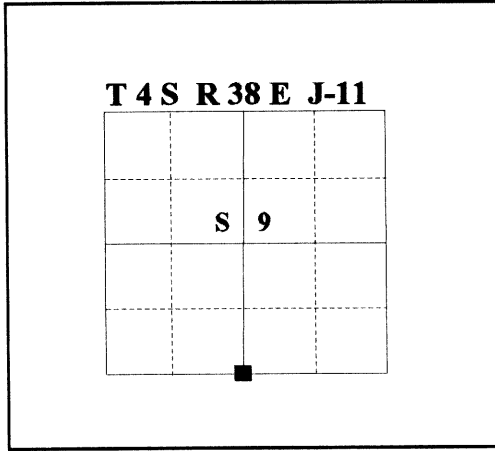
Corner originally established by William B. Barr under GLO contract Number 388, dated May 7, 1881. Surveyor General record states:

Set post for quarter corner from which;

A Pine 14 ins. dia. bears S 72½°E, 24 lks.
A Pine 10 ins. dia. bears N 12°W, 15 lks.

Remonumented by Jim Volez in 1973, record states; At record bearing and distance from the SE BT, set 2" X 30" pipe with brass cap 2 feet in the ground fromm which;

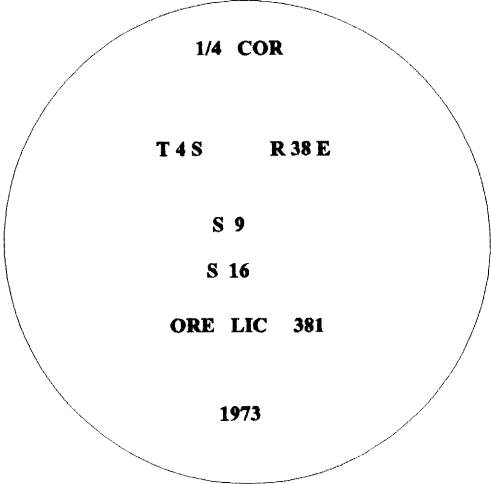
A Tamarack 12" in diam bears N 4°W a distance of 21.5 feet.marked 1/4 BT;
A White Fir 12" in diam bears S 22°W a distance of 17.4 feet.marked 1/4 BT;



No record of subsequent monumentation found in Union County survey records
DESCRIPTION OF CORNER EVIDENCE FOUND:

Found 2½" brass cap, firmly set, marked as shown from which;

A 16" Tamarack bears N4°W, 21.5 feet live and vigorous, scribes viable.
A 14" White Fir stump bears S22°W, 17.4 feet, scribes visable.



See map of Survey No. 037-1995, filed in the office of the Union County Surveyor.



DESCRIPTION OF MONUMENT AND ACCESSORIES I ESTABLISHED TO PERPETUATE THE ORIGINAL LOCATION OF THIS CORNER:

Marked new bearing trees as follows;

A 10" Tamarack bears S76°E, 28.83 feet, marked 1/4 S 16 BT
A 20" Ponderosa Pine bears S5°W, 60.91 feet, marked 1/4 S16 BT
A 22" Ponderosa Pine bears N82°W, 27.90 feet, marked 1/4 S 9 BT

Painted and signed the BTs.

I hereby certify that the corner was monumented on September 12, 1995.
Witness: Travis Foster, Mark Durbin



UNION COUNTY SURVEYOR
Date Received 12-26-95
Date Filed 12-29-95
By R. Robinson, Deputy
File No. 049-1995R

I used a steel tape and magnetic compass in the establishment of the new accessories. I used 17° East declination, the distances are to a 50d spike driven in the right side of the root crown. I attached a brass washer marked OPLS 991 to the bearing tree blaze.

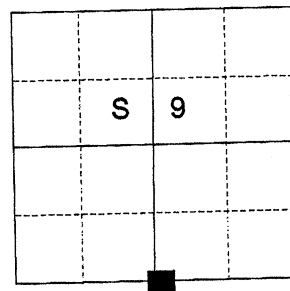
CERTIFIED RECORD OF LAND CORNER MONUMENTATION

HISTORY OF ORIGINAL CORNER ESTABLISHED:

Corner originally established under GLO contract number in Survey Number 388, executed by William B. Barr, dated My 7th 1881. Surveyor general field notes state:

Set stake 4 ft long 4 in diam 18 in ground for 1/4 sec corner, from which:
a black pine 14 in diam bears S72 1/2°E 24 lks dist.
a black pine 10 ins diam bears N12°W 15 lks dist.

T 4 S R 38 E J-11



In 1973, James G. Voelz monuments the corner from original GLO evidence. Union County monumentation record 022-84R states. Found down black pine with scribe visible at S72 1/2°E 24 lks dist. At the location of the corner I set a 2" pipe with brass cap 30" in length and 2 feet in the ground from which:

A tamarack 12" in diam bears N4°W a distance of 17.4 feet marked 1/4SBT.
A White Fir 12" in diam. bears S22°W a distance of 17.4 feet marked 1/4SBT

In Survey Number 037-1995, Gregory Blackman perpetuates the corner. Union County monumentation record states:

Found 2 1/2" brass cap, firmly set, marked as shown from which;
A 16" Tamarack bears N4°W, 21.5 feet live and vigorous, scribes visible.
A 14" White Fir stump bears S22°W, 17.4 feet, scribes visible.
Marked new bearing trees as follows;
A 10" Tamarack bears S76°E, 28.83 feet, marked 1/4 S 16 BT
A 20" Ponderosa Pine bears S5°W, 60.91 feet, marked 1/4 S16 BT
A 22" Ponderosa Pine bears N82°W, 27/90 feet, marked 1/4 S 9 BT
Painted and signed the BTs.

DESCRIPTION OF CORNER EVIDENCE FOUND:

Found a 2 1/2" X 30" iron pipe, 2" above ground, with 2 1/2" brass cap marked as shown below, from which:
A 13" diam. Western Larch stump bears South 76° East, a dist. of 28.85 feet, dead and standing 3' tall with scribes visible on partially healed blaze.
A 14" diam. Pine stump bears South 5° West, a dist. of 60.90 feet 4' tall and highly degraded with no marks visible.
A 27" diam. Ponderosa Pine bears North 82° West, a dist. of 27.90 feet, alive and vigorous with healed blaze.

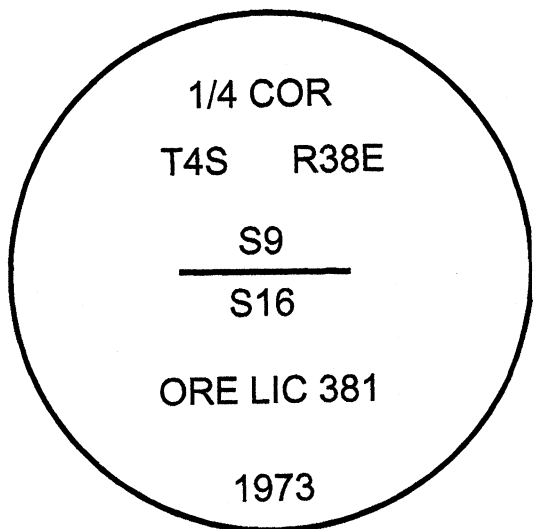
SEE SURVEY NUMBER 028-2024

DESCRIPTION OF MONUMENT AND ACCESSORIES I ESTABLISHED TO PERPETUATE THE ORIGINAL LOCATION OF THIS CORNER:

From the iron pipe monument:

NEW BEARING OBJECTS:

A 6" diam. White Fir bears North 69° East, a distance of 16.00 feet, marked 1/4 S9 BT.
A 6" diam. White Fir bears South 53° East, a distance of 29.40 feet, marked 1/4 S16 BT.
A 4" diam. Lodgepole Pine bears South 7° West, a distance of 31.25 feet marked 1/4 S16 BT.



I hereby certify that the corner was perpetuated on July 31st, 2024.

Witnesses: Kyle Tucker, Adam Gordon

UNION COUNTY SURVEYOR	
Date Received	8/19/24
Date Filed	8/19/24
Filed By	<i>[Signature]</i>
File Number	028-2024R

REGISTERED PROFESSIONAL LAND SURVEYOR
<i>[Signature]</i>
OREGON June 2, 2010 JEFFREY S. HSU 83571
Renewal Date: June 30, 2025

I use a tape and compass with 14° East declination in the establishment of the new bearing trees. Bearings are measured to a brass washer labeled OPLS 83571 nailed to the BT blaze of the base of the tree. Distances are measured to a 60D spike in the right side of the center of the base of the