

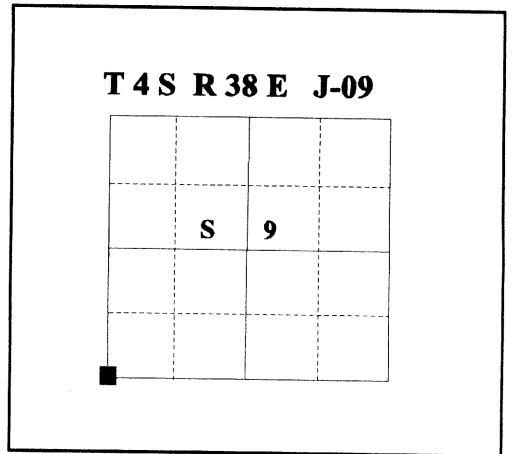
CERTIFIED RECORD OF LAND CORNER MONUMENTATION

HISTORY OF ORIGINAL CORNER ESTABLISHMENT:

Corner originally established by William B. Barr under GLO contract Number 388, dated May 7, 1881. Surveyor General record states:

Set stake for cor to sec 8, 9, 16, 17, from which:

- A 18in. Tamarack bears N15°E, 29 lks.
- A 15in. Tamarack bears S62°E, 29 lks.
- A 15in. Pine bears S45°W, 10 lks.
- A 15in. Pine bears N25°W, 21 lks.



No record of subsequent monumentation found in Union County survey records

DESCRIPTION OF CORNER EVIDENCE FOUND:

I found no original evidence. Found a fence line, fences North and West. This fence is laying on the ground and is not easy to find. Found Miller's monument about 95 feet southwest. The area has been logged numerous times. There have been several fires over the years.

A double proportion of this corner results in a position about 4 feet SE of the fence corner. It is reasonable to assume that this fence was built before the corner evidence was obliterated. I accept the fence corner as the best available evidence of the original position of this corner.

See map of Survey No. 037-1995, filed in the office of the Union County Surveyor.

DESCRIPTION OF MONUMENT AND ACCESSORIES I ESTABLISHED

TO PERPETUATE THE ORIGINAL LOCATION OF THIS CORNER:


At the fence corner described above, I set a 2½" x 30" aluminum pipe with aluminum cap marked as shown, 30 inches in the ground with small mound of stone, from which;

NEW BEARING TREES:

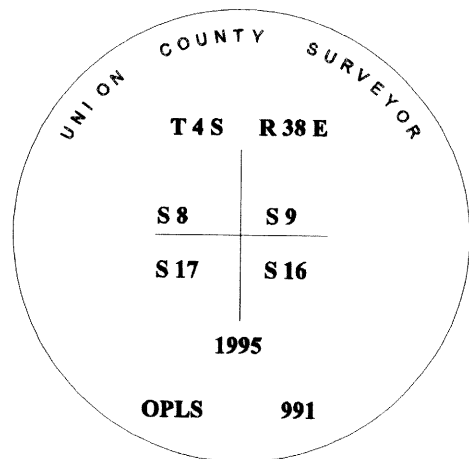
- A 10 inch Lodgepole Pine bears N89°E, 43.05 feet, marked T4S R38E S9 BT
- A 10 inch Lodgepole Pine bears S35°E, 56.11 feet, marked T4S R38E S16 BT
- A 14 inch Douglas Fir bears S34°W, 78.60 feet marked T4S R38E S17 BT
- A 16 inch Douglas Fir bears N71°W, 51.71 feet marked T4S R38E S8 BT

Drove steel fence post 5± ft. North

I hereby certify that the corner was monumented on September 12, 1995.
Witness: Travis Foster, Mark Durbin



Renewal Date: December, 31 1995



UNION COUNTY SURVEYOR

Date Received 12-26-95

Date Filed 12-29-95

Filed By R. ROBINSON, DEPUTY

File Number 048-1995 R

I used a steel tape and magnetic compass in the establishment of the new accessories. I used 18° East declination, the distances are to a 50d spike driven in the right side of the root crown. I attached a brass washer marked OPLS 991 to the bearing tree blaze.