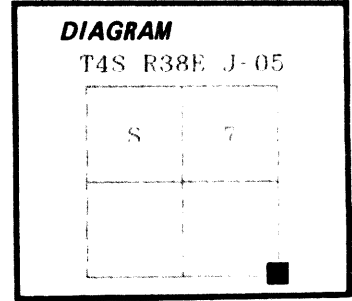


CERTIFIED RECORD OF LAND CORNER MONUMENTATION

History of original corner establishment:

Corner originally established by W. B. Barr under GLO Contract Number 388, dated May 7, 1881. Surveyor General record states: Set Basalt Rock 14x10x4 for corner.
FROM WHICH:
A Pine 40 in. diameter bears N 35° W, 111 lks. dist.
A Pine 18 in. diameter bears N 4½° E, 119 lks. dist.
A Pine 24 in. diameter bears S 77° E, 40 lks. dist.:
A Fir 24 in. diameter bears S 40° E, 90 lks. dist.



No record of subsequent monumentation found in Union County survey records.

Description of corner evidence found:

Found no evidence of the original corner monument.
Found A 26" Pine stump bears N 4½° E, a distance of 119 lks, rotted scribes visible.
Found A 24" P. Pine stump bears S 77 E, a distance of 40 lks, Rotted, scribes visible.
Found A 29" P. Pine stump bears N 35° W, a distance of 52.5 feet, Rotted, scribes visible
Found a 1¼" O.D. pipe bears N 4° E, 12. feet.

Description of monument and accessories I established to perpetuate the


original location of this corner: At record bearing and distance from the found bearing trees, I set a 2 1/2"x30" Aluminum pipe with aluminum cap marked as shown, 28 inches in the ground, and raised a mound of stone with a 2 foot base for the corner position.

FROM WHICH:


A 15" P. Pine bears N 77° E, a distance of 66.80 feet, marked T4SR38E S8 BT
A 13" P. Pine bears S 40° E, a distance of 51.35 feet, marked T4SR38E S17 BT
A 15" P. Pine bears S 58° W, a distance of 20.39 feet, marked T4SR38E S 18 BT
A 14" P. Pine bears N 17° W, a distance of 77.95 feet, marked T4SR38E S 7 BT

I hereby certify that the above corner point was perpetuated as hereon described on August 6, 1990.

Witness: Jeff Petersen



Gregory T. Blackman



I used a steel tape and magnetic compass in the establishment of new accessories. I used 20° East magnetic declination and the distances are to a 50d spike driven in the right side of the root crown. I attached a brass washer marked OPLS 991 to the BT blaze.

Office of..... County of.....
State of....., I hereby certify that the within instrument was filed in this office for record on the..... day of..... 19.....

(COUNTY OFFICIAL)

UNION COUNTY SURVEYOR (DEPUTY)

Date Received 9-1-90
Date Filed 9-15-90
By Gregory T. Blackman
File No. 54-90R

Form R6-7100-57 (9/71)

J-05