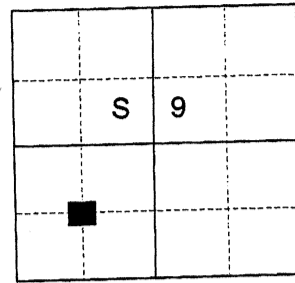


**CERTIFIED RECORD OF LAND CORNER MONUMENTATION**

**HISTORY OF ORIGINAL CORNER ESTABLISHED:**

Corner established by Linda Lee Miller in Survey 042-1993.

T 4 S R 38 E H-10



**DESCRIPTION OF CORNER EVIDENCE FOUND:**

None. Corner set by Survey 042-1993 appears to have been removed.

SEE SURVEY NUMBER 028-2024

**DESCRIPTION OF MONUMENT AND ACCESSORIES I ESTABLISHED TO MONUMENT THE ORIGINAL LOCATION OF THIS CORNER:**

At position determined by survey, I set a 5/8 x 30" iron pin, 26" in the ground, with 2 1/2" aluminum cap marked as shown below, from which:

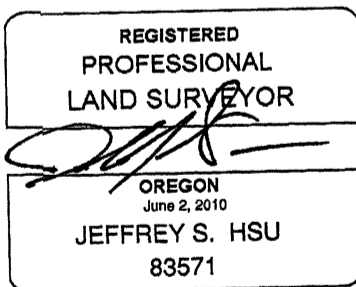
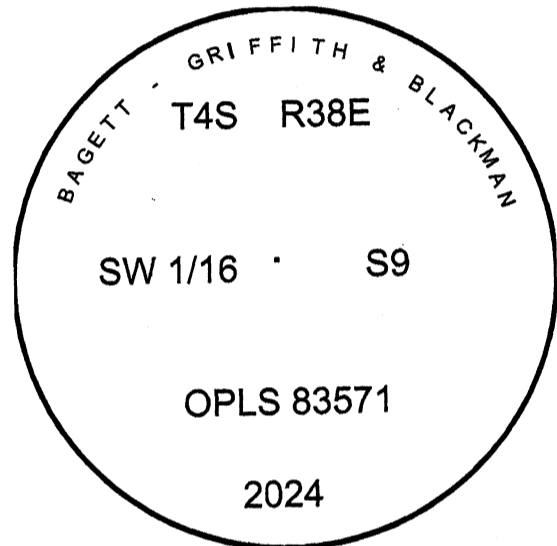
**NEW BEARING OBJECTS:**

A 12" diam. Lodgepole Pine bears North 41° East, a distance of 11.10 feet, marked SW 1/16 S9 BT.  
A 5" diam. Lodgepole Pine bears South 47° East, a distance of 10.90 feet, marked SW 1/16 S9 BT.

Set steel fence post approx. 0.5 ft. East

I hereby certify that the corner was monumented on August 6<sup>th</sup>, 2024

Witness: Adam Gordon



Renewal Date: June 30, 2025

I use a tape and compass in the establishment of the new bearing objects. I use 14° East declination. Bearings are measured to a brass washer labeled "OPLS 83571" in the BT blaze at the base of the tree. Distances are to a 60D nail in the right side of the base of the center of the tree.

