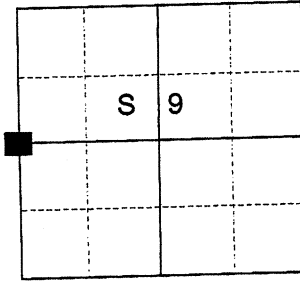


CERTIFIED RECORD OF LAND CORNER MONUMENTATION

HISTORY OF ORIGINAL CORNER ESTABLISHED:

Corner originally established under GLO contract number 388, executed by William B. Barr, dated May 7th 1881. Surveyor general field notes state: Set stake 4 ft long 4 in diam 18 in ground for 1/4 sec corner, from which:
a black pine 15 in diam bears N80°W 12 lks dist.
a black pine 6 ins diam bears S75°E 20 lks dist.

T 4 S R 38 E G-09



In Survey Number 042-1993, Linda Lee Miller monuments the corner. Union County Survey 042-1993 states:

No evidence of original corner remains. Set monument as shown hereon at position determined by survey, from which:
Marked bearing trees:

- An 8" lodgepole pine bears S07° 55'E 14.0 FT dist
- A 19" pine bears N44° 31'W 63.3 FT dist
- Set 1/2" brass disc marked "PLS2513" in a 4"x4" blaze on BT's.
- Set reference accessory:
5/8" x 30" rebar, 28 in ground with a 1-1/2" aluminum cap marked "L.MILLER PLS2513", bears N49° 19'15"W 20.33 FT Dist.

DESCRIPTION OF CORNER EVIDENCE FOUND:

Found a 2 1/2" iron pipe with 2 1/4" brass cap in a 1 ft. mound of stone, set by Survey 042-1993. This was proven incorrect by Survey Number 037-1995 and therefore rejected. No remaining evidence of original GLO corner could be found.

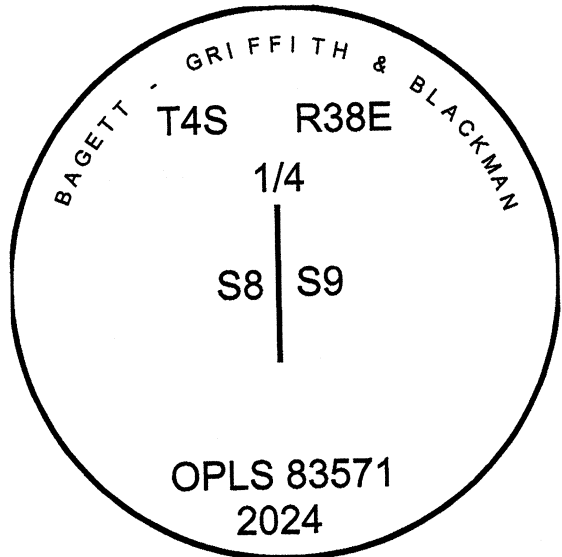
SEE SURVEY NUMBER 028-2024

DESCRIPTION OF MONUMENT AND ACCESSORIES I ESTABLISHED TO MONUMENT THE ORIGINAL LOCATION OF THIS CORNER:

At proportionate position, I set a 2 1/2" x 30" aluminum pipe, 26" in the ground, with a 3" aluminum cap marked as shown, in a 1.5 ft. diam. mound of stone, from which:

NEW BEARING OBJECTS:

- A 13" diam. White Fir bears North 75° East, a distance of 12.80 feet, marked 1/4 S9 BT.
- A 9" diam. Lodgepole Pine bears South 62° East, a distance of 14.20 feet, marked 1/4 S9 BT.
- A 5" diam. White Fir bears South 77° West, a distance of 3.15 feet marked 1/4 S8 BT.
- A 9" diam. Lodgepole Pine bears North 56° West, a distance of 11.85 feet marked 1/4 S8 BT.




I hereby certify that the corner was monumented on August 6th, 2024.

Witness: Adam Gordon

REGISTERED PROFESSIONAL LAND SURVEYOR

OREGON June 2, 2010 JEFFREY S. HSU 83571

Renewal Date: June 30, 2025

UNION COUNTY SURVEYOR
Date Received <u>8/19/24</u>
Date Filed <u>8/19/24</u>
Filed By 
File Number <u>029-2024R</u>

I use a tape and compass with 14° East declination in the establishment of the new bearing trees. Bearings are measured to a brass washer labeled OPLS 83571 nailed to the BT blaze of the base of the tree. Distances are measured to a 60D spike in the right side of the center of the base of the tree.