

CERTIFIED RECORD OF LAND CORNER MONUMENTATION

HISTORY OF ORIGINAL CORNER ESTABLISHMENT:

Corner originally established by W.B. Barr, under GLO Contract Number 388, dated May 7, 1881. Surveyor General record states:

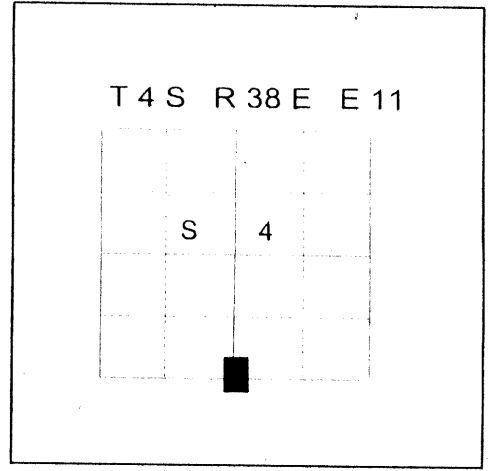
Set a Basalt Rock 14"x10"x6" for corner, from which;

A 3 inch Fir, bears North 52½° East 29 lks.
A 10 inch Fir, bears South 24½° East 9 lks.

Corner incorrectly set by Survey Number 042-1993

DESCRIPTION OF CORNER EVIDENCE FOUND:

No original evidence found
See Survey No. 026-2002



DESCRIPTION OF MONUMENT AND ACCESSORIES I ESTABLISHED TO PERPETUATE THE ORIGINAL LOCATION OF THIS CORNER:

At the proportioned position, I set a 2 1/2"x 30" aluminum monument marked as shown, 26 inches in the ground, from which;

NEW BEARING TREES:

A 12 inch White Fir bears North 8° East, a distance of 46.45 feet, marked X BT.

A 12 inch White Fir bears South 1° West, a distance of 36.45 feet, marked 1/4 S9 BT.

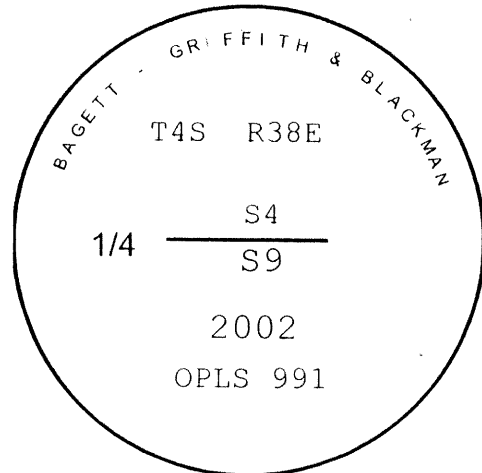
A 12 inch Western Larch bears South 61° East, a distance of 75.50 feet, marked 1/4 S 9 BT

A 15 inch Western Larch bears North 44° East, a distance of 104.45 feet, marked 1/4 S4 BT.

I hereby certify that the corner was monumented on July 11, 2002

Witnesses:

Norbert Volny and Gregory T. Blackman Jr.



REGISTERED
PROFESSIONAL
LAND SURVEYOR

Gregory T. Blackman
OREGON
JULY 19, 1979
GREGORY T. BLACKMAN
991

Renewal Date: December 31, 2003

UNION COUNTY
SURVEYOR
Date Received 7/19/02
Date Filed 7/19/02
Filed By R. ROBINSON, Deputy
File Number 022-2002R

I used a steel tape and magnetic compass in the establishment of the new accessories. I used 18° East declination, the distances are to a 60d spike driven in the root crown of the BT. A brass washer marked OPLS 991 is attached to the BT blaze.

HORIZONTAL CONTROL DATA
UNION COUNTY, OREGON
OREGON STATE PLANE, NORTH ZONE (3601)

STA NAME: 2017017

1/4 SECTION CORNER COMMON TO SECTIONS 4 AND 9

TWP. 4 S RGE. 38 E.

GEODETIC COORD: NAD 83(91)

DATE TIED: September 25, 2017

LAT: 45 ° 14 ' 18.28043 " N

SURVEYOR: RICK G. ROBINSON
OPLS 2219

LONG: 118 ° 3 ' 55.21297 " W

FIRM: BAGETT, GRIFFITH, & BLACKMAN
2006 ADAMS AVENUE
LAGRANDE, OR 97850
(541) 963-6092

SP. COOR: NAD 83(91)

N: 582461.979 INT FT.

E: 8829129.814 INT FT.

TYPE: GPS

THETA: 1 ° 43 ' 35.8644027 "

ORDER: SECOND CLASS: 1

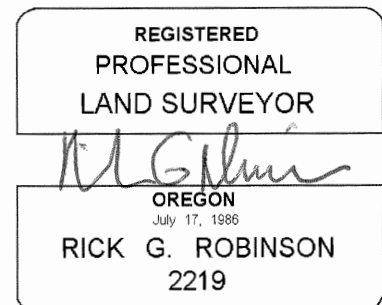

SCALE FACTOR: 0.99989532

ELEV: 4844.56 US FT.

ELEV: DATUM: NGVD 29

COMMENTS:

2 1/2" aluminum pipe with 2 1/2" aluminum cap marked as shown.



Renewal Date: December 31, 2018

1 METER = 3.280833333... US FEET = 39.37 INCHES

1 METER = 3.280839895 INT'L FEET OR 1 INCH = 2.54 CM

TO CALCULATE ELEVATION FACTOR (IN THE NORTH AMERICAN CONTINENT)

DIVIDE 20,906,000 BY (20,906,000 + ELLIPSOID ELEV. IN FEET)