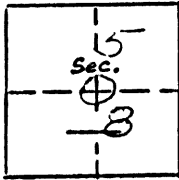


RECOVERY NOTES
BOISE CASCADE CORP.
PROPERTY CORNER INVESTIGATION

E-7
LOCATION



T. 45 R. 38E

Mer. State

Forest Dist.

Compartment or Tract

LEGEND

- Corner searched-no evidence
- Corner or accessory found
- Corner marked by perm. mon.

DESCRIPTION OF FOUND CORNER

MATERIAL: _____ SIZE: _____
HEIGHT ABOVE GROUND: _____ CONDITION: _____
MARKINGS: _____

DESCRIPTION OF FOUND ACCESSORIES

*Searched but found nothing
to show 1/4 cor ever established.*

Note: Indicate full investigative details on back of form and where
cruise tag placed in reference to corner.

PHOTO IDENTIFICATION

Symbol & date _____ Line or Roll _____ Exposure _____
How Identified _____ Where filed _____

RECOVERED BY: RLM

DATE: 9-26-68 TITLE: _____

UNION COUNTY
SURVEYOR

Date Received 1-4-88

Date Filed 1-7-88

By G. LANGLITZ, DEPUTY

File No. 13-88R

E-7

CERTIFIED RECORD OF LAND CORNER MONUMENTATION

HISTORY OF ORIGINAL CORNER ESTABLISHMENT:

Corner originally established by W.B. Barr, under GLO Contract Number 388, dated May 7, 1881. Surveyor General record states:

Set a Basalt Rock 16"x16"x12" for corner, from which;

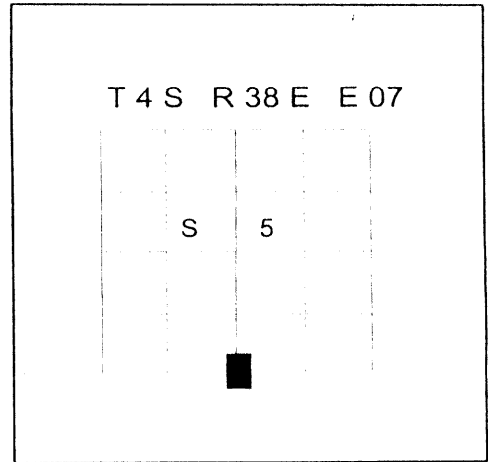
A 14 inch Tamarack marked 1/4 S5 BT, bears North 78° East 36 lks.

A 5 inch Tamarack marked 1/4 S8 BT, bears South 73° West 17 lks.

No record of subsequent monumentation found in Union County Survey Records

DESCRIPTION OF CORNER EVIDENCE FOUND:

No original evidence found
See Survey No. 026-2002



DESCRIPTION OF MONUMENT AND ACCESSORIES I ESTABLISHED TO PERPETUATE THE ORIGINAL LOCATION OF THIS CORNER:

At the proportioned position, I set a 2 1/2"x 30" aluminum monument marked as shown, 28 inches in the ground, and raised a mound of with a 2 foot base to top of the cap, from which;

NEW BEARING TREES:

An 8 inch Tamarack bears North 5° West, a distance of 163.55 feet, marked X BT.

A 16 inch Tamarack bears South 54° East, a distance of 84.68 feet, marked 1/4 S8 BT.


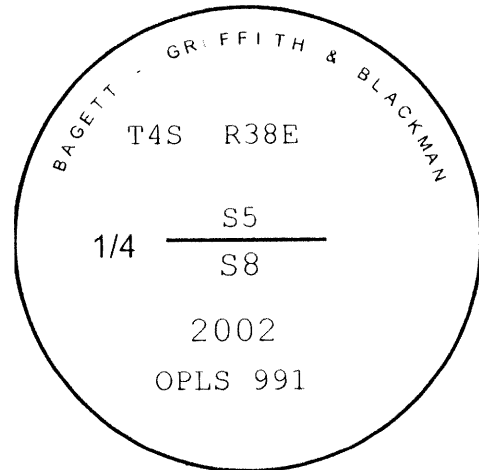
A 7 inch Lodgepole Pine bears South 62° West, a distance of 38.70 feet, marked X BT.

An 8 inch Douglas Fir bears North 35° West, a distance of 19.05 feet, marked 1/4 S5 BT.

I hereby certify that the corner was monumented on June 27, 2002

Witnesses:

Rick G. Robinson and Gregory T. Blackman Jr.



Renewal Date: December 31, 2003

UNION COUNTY SURVEYOR
Date Received 7/19/02
Date Filed 7/19/02
Filed By R. ROBINSON, DEPUTY
File Number 021-2002 R

I used a steel tape and magnetic compass in the establishment of the new accessories. I used 18° East declination, the distances are to a 60d spike driven in the root crown of the BT. A brass washer marked OPLS 991 is attached to the BT blaze.