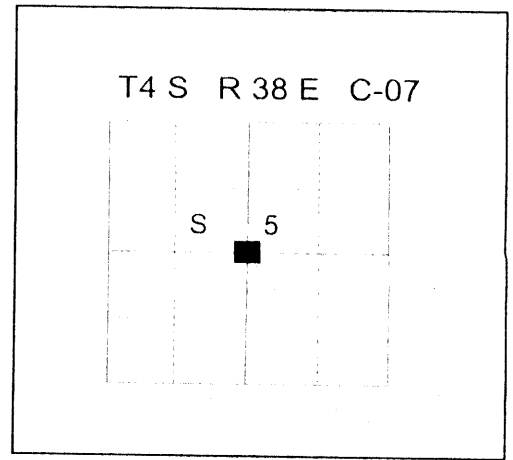


**CERTIFIED RECORD OF LAND CORNER MONUMENTATION**

**HISTORY OF ORIGINAL CORNER ESTABLISHMENT:**

Corner not previously established.



No record of monumentation found in UNION COUNTY survey records.

**DESCRIPTION OF CORNER EVIDENCE FOUND:**

Corner not previously established.

See Survey Number 026-2002.

**DESCRIPTION OF MONUMENT AND ACCESSORIES I ESTABLISHED**

**TO PERPETUATE THE ORIGINAL LOCATION OF THIS CORNER:**

At the position determined by said survey, I set a 5/8"X30" iron pin with 2 1/2" aluminum cap marked as shown below, 30" in the ground, from which:

**NEW BEARING TREES:**

A 15" diameter Douglas Fir bears N 37°E, a distance of 43.00 feet, marked C 1/4 S5 BT.


A 12" diameter Douglas Fir bears N 16°W, a distance of 116.20 feet, marked X BT.

A 7" diameter Lodgepole Pine bears S 65°W, a distance of 129.1 feet, marked X BT.

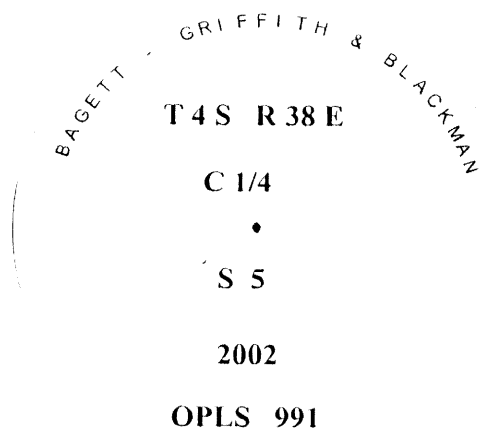
An 11" diameter Lodgepole Pine bears N 67°W, a distance of 84.10 feet, marked C 1/4 S5 BT.

I hereby certify that the corner was monumented on July 13, 2002

Witnesses: Norbert Volny and Greg Blackman, Jr.



Renewal Date: December 31, 2003



**UNION COUNTY SURVEYOR**

Date Received 7/19/02

Date Filed 7/19/02

Filed By R. ROBINSON, DEPUTY

File Number 017-2002C

I used a steel tape and magnetic compass in the establishment of new accessories. The magnetic declination used was 18° East. The distance to the bearing trees is to a 50d spike driven on the right side of the tree at the root crown. I attached a brass washer marked OPLS 991 to the BT blaze.