

CERTIFIED RECORD OF LAND CORNER MONUMENTATION

HISTORY OF ORIGINAL CORNER ESTABLISHMENT:
NONE

No record of subsequent monumentation found in
Union County Survey Records

DESCRIPTION OF CORNER EVIDENCE FOUND:
NONE

See Survey No. 034-2002

DESCRIPTION OF MONUMENT AND ACCESSORIES I ESTABLISHED
TO PERPETUATE THE ORIGINAL LOCATION OF THIS CORNER:

At the proportioned position, I set a 5/8"x 30"
iron pin with 2 1/2" aluminum cap marked as shown,
30 inches in the ground, from which;

NEW BEARING OBJECTS:



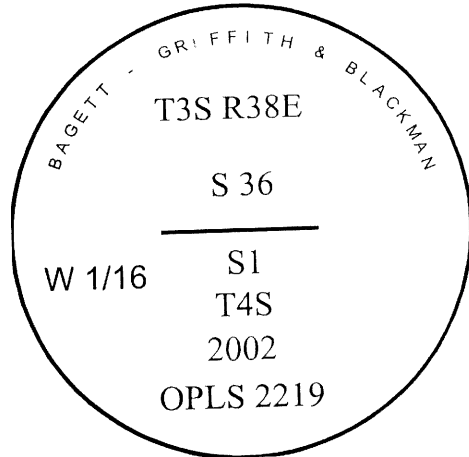
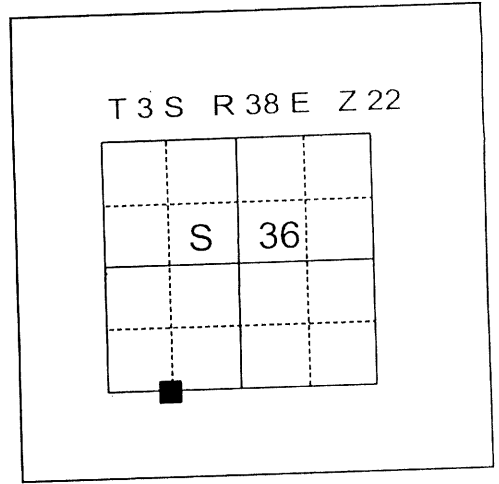
A 5/8"x 30" inch iron pin with a 2" aluminum cap, bears North 11° West, a
distance of 27.17 feet, marked N RP

A 5/8"x 30" inch iron pin with a 2" aluminum cap, bears East, a distance of
30.00 feet, marked E RP

I hereby certify that the corner was monumented on September 4, 2002

Witnesses:

Norbert Volny and Gregory T. Blackman Jr.



I used a Leica 530 GPS in the establishment
of the new accessories. The basis of bearing
is the same as shown on Survey No. 034-2002,
the distances are to the center of the
aluminum cap.