

CERTIFIED RECORD OF LAND CORNER MONUMENTATION

V-25

History of original corner establishment:

Corner established in 1882 by Herman D. Gradin under General Land Office Contract No. 452.

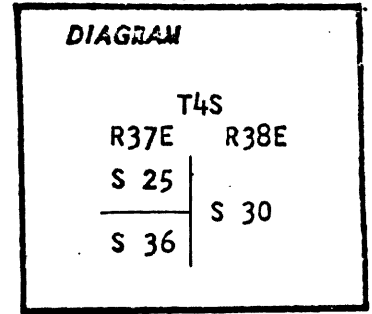
Surveyor General Record states:

Set post for corner from which;

A pine 4 in. dia. bears S75W, 24 links

A pine 4 in. dia. bears N45W, 5 links

The old Section corner bears South, 100 links



No record of subsequent remonumentation found in County records.
Description of corner evidence found:

NONE

See map of survey dated June 1980.

Description of monument and accessories established to perpetuate the original location of this corner:

At proportionate distance I set 2 1/2" x 30" iron pipe with brass cap marked as shown, 18" in ground, from which:

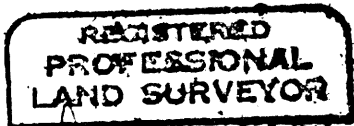
A 7 in. dia. fir bears S72W, 36.3 feet marked T4S R37E S36 BT

A 12 in. dia. tamarack bears N23W, 69.2 feet marked T4S R37E S25 BT

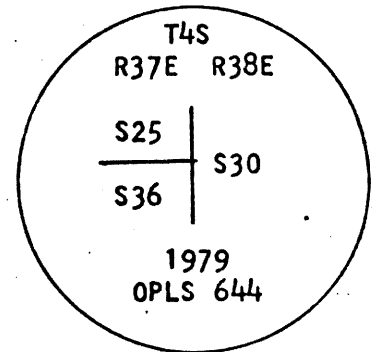

A 10 in. dia. tamarack bears N73E, 31.9 feet marked T4S R38E S30 BT

The Southwest corner of Section 30 bears South 66.85 feet

Raised mound of stone



Handwritten signature



Brass washer nailed to B.T. blaze.
Used steel tape and magnetic compass with 18° East declination.
Measured to center of all B.T.s

Office of..... County of.....

State of....., I hereby certify that the within instrument was filed in this office

for record on the..... day of....., 19.....

..... by

(COUNTY OFFICIAL)

(DEPUTY)

Form R6-7100-57 (9/71)

UNION COUNTY SURVEYOR

Date Received _____

★ GPO-798-276

Date Filed _____

By _____

File No. 517-84 R