

CERTIFIED RECORD OF LAND CORNER MONUMENTATION

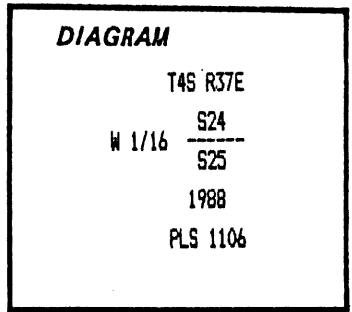
T 4S, R 37E. , W.M.

Corner Code No. R-22

Note: Monument marked as shown below

History of original corner establishment:

None. The corner was established as part of this survey.



Corner No.
Compass Declination: 19.0°E

Description of corner evidence found:

None. There is a location poster located about 100 feet east indicating the corner point is West 97 feet. The location poster is located at the intersection of fences running North, South, East and West.

Description of monument and accessories I established to perpetuate the original location of this corner:

At the position determined by survey, I set a 2 1/2" by 30" aluminum pipe with 2 1/2" aluminum cap 24" in the ground and surrounded with a mound of earth and stone from which:

A 8" lodgepole pine bears N51 1/2°E 132.8', scribed W 1/16 S24 BT.
A 12" western larch bears S47 1/2°E 75.1', scribed W 1/16 S25 BT.

New bearing trees have a brass washer stamped PLS 1106 nailed to the face of blaze. Attached sign 54-3 and 54-9 and painted face of blaze and a 6" red band around each bearing tree. Set steel fence posts East and South of corner and attached sign 54-9 to one post and sign 54-2 to both posts.

UNION COUNTY SURVEYOR
Date Received <u>1-5-89</u>
Date Filed <u>1-6-89</u>
By <u>G. LANGLITZ Deputy</u>
File No. <u>31-88 89 R</u>

REGISTERED PROFESSIONAL LAND SURVEYOR
<i>William R. Wells</i>
OREGON JULY 22, 1977 WILLIAM R. WELLS 1106

Office of..... County of.....
 State of....., I hereby certify that the within instrument was filed in this office
 for record on the..... day of....., 19.....
 by
 (COUNTY OFFICIAL) (DEPUTY)

CERTIFIED RECORD OF LAND CORNER MONUMENTATION

HISTORY OF ORIGINAL CORNER ESTABLISHED:

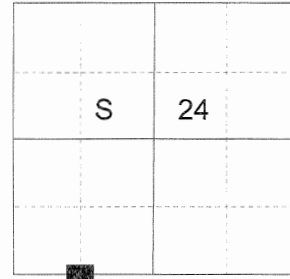
Corner established in Survey Number 01-89 by William Wells. Union County Monumentation record 31-89R states: At the position determined by survey he set:

I set a 2 ½" by 30" aluminum pipe with 2 ½" aluminum cap marked as shown, 24" in the ground and surrounded with a mound of earth and stone

From which:
 An 8" Lodgepole Pine bears N51 1/2°E 132.8' scribed W 1/16 S24 BT
 A 12" Western Larch bears S47 1/2°E 75.1', scribed W 1/16 S25 BT

Set steel fence posts East and South of corner.

T 4 S R 37 E R-22



DESCRIPTION OF CORNER EVIDENCE FOUND:

2 ½" aluminum pipe with 2 ½" aluminum cap marked as shown, 4" above ground in collar of stone 2' diam.

From which:
 A 10" Lodgepole Pine bears N51°E, a distance of 133' alive and vigorous with scribe marks visible on partially healed blaze.
 A 13" Western Larch bears S48°E, a distance of 75.4', dead with healed blaze.

DESCRIPTION OF MONUMENT AND ACCESSORIES I ESTABLISHED TO PERPETUATE THE ORIGINAL LOCATION OF THIS CORNER:

From the aluminum pipe monument,

NEW BEARING TREES:
 A 7" Lodgepole Pine bears S 51° E, a distance of 19.25 feet, marked W 1/16 S25 BT.

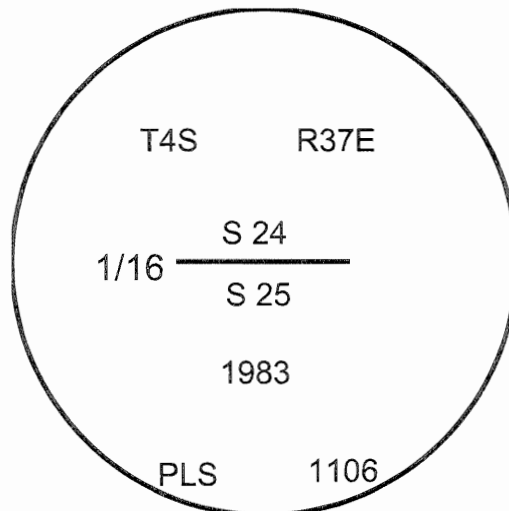
Steel fenceposts fall 5' South and East.
 East/West fence line falls 6 feet South of monument.

I hereby certify that the corner was perpetuated July 11, 2017.

Witness: Kyle Tucker



Renewal Date: June 30, 2019



I used a steel tape and magnetic compass in the establishment of the bearing trees. Magnetic declination used was 13° East. Bearings are to a brass washer marked OPLS 83571 in the lower blaze of the tree. Distance is to a spike set in the root crown of the side of the tree.

