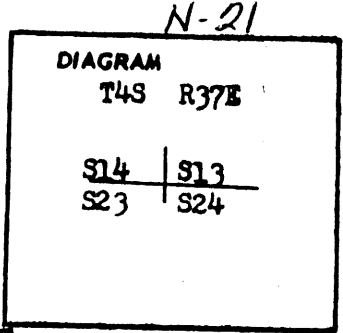


10-69A

CERTIFIED RECORD OF LAND CORNER MONUMENTATION

History of original corner establishment:

The original survey by contract No. 452 dated June 16, 1882
 The Original notes read; Set a post four ft. long, 4 ins square
 24 ins in the ground for corner to sections 13,14,23 and 24
 T4S, R37EWM. From which;
 A pine 14 ins in diam bears N45°E 58 lks. dist marked
 T4S, R37E S13 BT
 A pine 16" in diam bears S68°E 72 lks. dist marked T4S R37E
 S 24 BT.
 A fir 8" in diam bears S10°W 120 lks dist. marked T4S R37E S23 BT.
 A pine 24" in diam. bears N42°W 114 lks dist marked T4S R37E S 14 BT.



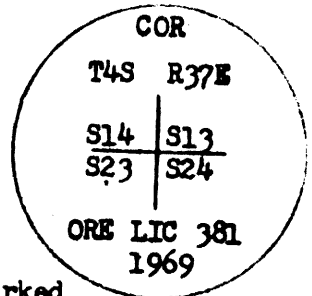
Description of corner evidence found:

There was no evidence of corner found.
 The Bearing trees found are as follows.
 A fir at S10°W with scribe marks was found which has fallen.
 A pine stump at S68°E 72 lks dist. marked with scribe with BT on it was found.

Description of monument and accessories I established to perpetuate the original location of this corner

At the corner I set a 2" galvanized pipe 22" in the ground with a Bronze cap on top and a 8" plate welded to bottom. I back filled around the pipe with stone and soil and placed rock around the corner. The pipe projects 8" above the surface of ground.

I stamped the the disk



From the pipe monument the original bearing trees are;
 A down fir log 8" in dia bears S10°W approx 120 lks dist marked
 T4S R37E S23 BT.
 A pine stump 22" in diam bears S68°E 72 lks dist marked with BT.
 I also established four new bearing trees as follows;
 A fir 10" in diam bears S42°E 46 ft. dist marked T4S R37E S24 BT. (marked by scribe)
 A pine 8" in diam bears S19°W 27.9 ft. dist. marked T4S R37E S23 BT. (marked by scribe)
 A pine 6" in diam bears N20°E 11.3 ft. dist. marked T4S R37E S13 BT. (Marked by scribe)
 A fir 9" in diam bears N64°W 48.2 ft. dist. marked T4S R37E S14 BT. (marked by scribe)
 I set a steel fence post with USFS sign 54-4 and two forest boundary signs, one indicating National forest land south and one indicating forest land to west. I also placed bearing tree signs on the 6 bearing trees facing the corner.

Office of _____ County surveyor _____ County of _____ Union
 State of Oregon _____, I hereby certify that the within instrument was filed in this office
 for record on the 15..... day of July..... 19 69, at 9.00 o'clock P. m., (signed)

 County Surveyor _____ by _____
 (COUNTY OFFICIAL) _____

UNION COUNTY SURVEYOR

Date Received _____

Date Filed _____

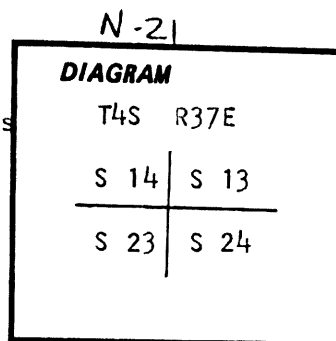
By _____

File No. 506-84P

CERTIFIED RECORD OF LAND CORNER MONUMENTATION

History of original corner establishment:

Corner originally established by Herman D. Gradin under GLO contract number 452, dated June 16, 1882. Official record states in part; Set post 4 feet long, 4 ins square for corner to sect. 13, 14, 23 and 24 from which: A pine 14 ins diam bears N45°E, 58 lks dist marked T4S R37E S13 BT. A pine 16 in diam bears S68°E 72 lks dist marked T4S R37E S24 BT. A fir 8 in diam bears S10°W 120 lks dist. marked T4S R37E S23 BT. A pine 24 in diam bears N42°W 114 lks dist marked T4S R37E S14 BT.



Corner remonumented by James G. Voelz in July, 1969. record states: (in part) Found a pine stump with marks for Southeast BT and found Southwest BT fallen. Set 2" pipe with brass cap for corner and established new BTs as follows:
 A fir 10" in diam bears S42°E 46 feet dist marked T4S R37E S24 BT
 A pine 8" in diam bears S19°W 27.9 feet dist. marked T4S R37E S23 BT
 A pine 6" in diam bears N20°E 11.3 feet dist. marked T4S R37E S13 BT
 A fir 9" in diam bears N64°W 48.2 feet dist marked T4S R37E S14 BT

Description of corner evidence found:

Found original Southeast BT, now a 24" dia stump with scribes visible
 Found original Southwest BT, a 8" dia fir, dead and down on face
 Found Voelz Northeast BT, a 8" dia pine, dead and down, scribes visible
 Found Voelz SE and NW BTs, live and vigorous, scribes visible

All BTs at record distance and bearing, as listed in the above history

Found 2 inch dia. iron pipe with brass cap marked as shown below, 12 inches above ground

Description of monument and accessories established to perpetuate the original location of this corner:

From the above described monument:

New BTs;

A 12 in diam red fir bears N81°E, 40.9 feet marked T4S R37E S13 BT

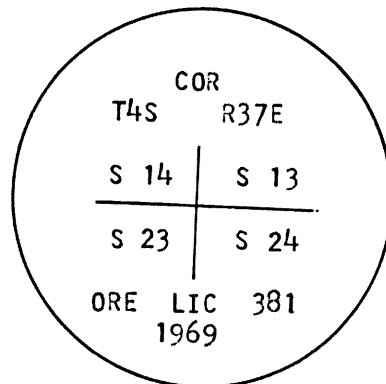
A 12 in diam red fir bears S37°W, 79.2 feet marked T4S R37E S23 BT

Set a steel fence post approximately 5 feet South with 54-2 and 54-4 signs attached

Painted and signed all BTs

Witnesses: Greg Blackman, Rick Robinson and Dave Dahlstrom

I used a magnetic compass with 20° East magnetic declination and a steel tape in the establishment of these accessories. I set a brass washer stamped OPLS 644 by the BT blaze. Distances to the new BTs are to the center of the tree.



See map of survey number 19-83

REGISTERED
PROFESSIONAL
LAND SURVEYOR

James G. Voelz

OREGON
JULY 19, 1964
DUANE I. GRIFFITH
644

Office of..... County of.....
 State of....., I hereby certify that the within instrument was filed in this office
 for record on the..... day of....., 19.....
 by
 (COUNTY OFFICIAL) (DEPUTY)

**UNION COUNTY
SURVEYOR**

Date Received 6-6-83
☆ GPO-798-276

Date Filed 6-17-83

By G. LANGLITE DEPUTY

File No. 309-83 R