

9-69A

32

CERTIFIED RECORD OF LAND CORNER MONUMENTATION

N-13

History of original corner establishment:

Original survey made under contract No. 452 dated June 16, 1882  
The original notes read as follows;

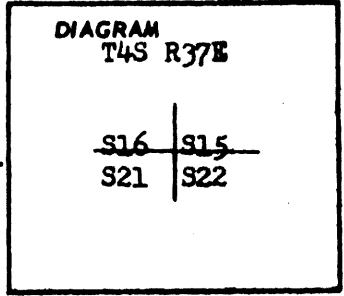
Set a basalt stone 22x8x8 ins 16 ins in the ground for cor. to sections 15,16,21 and 22 marked with 3 notches on S and E edges. from which;

A pine 30" in diam bears N70°E 45 lks dist marked T4S R37E S21 BT.

A pine 6" in diam bears S70°E 87 lks dist marked T4S R37E S22 BT

A pine 30" in diam bears S70°W 95 lks dist marked T4S R37E S21 BT.

A pine 28" in diam bears N60°W 106 lks dist marked T4S R37E S16 BT.



Description of corner evidence found:

We could not find the indicated rock for the corner.

A pine 36" in diam bears N70°E 45 lks dist with scribe visible.

A pine 12" in diam bears S70°E 87 lks dist with scribe visible.

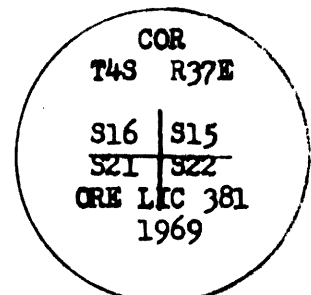
A pine 38" in diam bears S70°W 95 lks dist. with scribe visible.

A pine 34" in diam bears N60°W 106 lks dist. with scribe visible.

Description of monument and accessories I established to perpetuate the original location of this corner

I set a 2" galvanized pipe 14" in the ground with a bronze cap on top and a 8" plate welded to the bottom; The pipe is 18" above surface of ground with stone and soil tamped into a raised monument.

I stamped the disk



From the pipe the original bearing trees are;

A pine 36" in diam bears N70°E 45 lks dist.

A Pine 12" in diam bears S70°E 87 lks dist.

A pine 38" in diam bears S70°W 95 lks dist.

A pine 34" in diam bears N60°W 106 lks dist.

I set a steel fence post west of the monument with USFS sign 544 and USFS National forest boundary sign indicating National forest land to the south. I placed USFS bearing tree signs on each of the bearing trees.

Office of ..... Co. Surveyor ..... County of ..... Union .....  
 State of ..... Oregon ..... I hereby certify that the within instrument was filed in this office  
 for record on the ..... 15 ..... day of ..... July ..... 19 ..... 59 ..... 10:00 ..... P .....  
 ..... County surveyor ..... by .....  
 (COUNTY OFFICIAL)

UNION COUNTY  
SURVEYOR

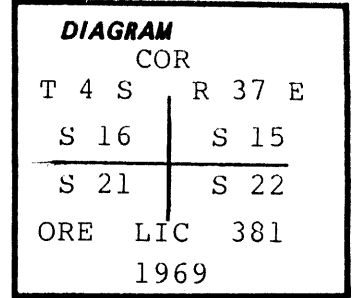
Date Received \_\_\_\_\_  
 Date Filed \_\_\_\_\_  
 By \_\_\_\_\_  
 File No. 505-84R

**CERTIFIED RECORD OF LAND CORNER MONUMENTATION**

N-13

**History of original corner establishment:**

Corner originally established by Herman Gradon under Contract No.452, dated June 16, 1882. Surveyor General records state: Set a basalt stone 22x8x8 ins in the ground for Cor to Secs 15, 16, 21 & 22, marked with 3 notches on S & E edges, from which: A pine 30 ins dia bears N70°E, 45 lks dist mkd T4SR37ES15 BT. A pine 6 ins dia bears S70°E, 87 lks dist mkd T4SR37ES22 BT. A pine 30 ins diam bears S70°W, 95 lks dist mkd T4SR37ES21 BT. A pine 28 ins dia bears N60°W, 106 lks dist mkd T4SR37ES16 BT.



Corner was Remonumented by LS 381 in 1969, and his record of monumentation (Union County Survey No.505-84R) states: We could not find the indicated rock for the corner. A pine 36 in diam bears N70°E, 45 lks dist with scribe visible. A pine 12 in diam bears S70°E, 87 lks dist with scribe visible. A pine 38 in diam bears S70°W, 95 lks dist with scribe visible. A pine 34 in diam bears N60°W, 106 lks dist with scribe visible.

I set a 2" galvanized pipe 14" in the ground with a bronze cap on top and a 8" plate welded to the bottom: The pipe is 18" above surface of ground with stone and soil tamped into raised monument. I stamped the disk (as shown in diagram).

**Description of corner evidence found:** Found 3" brass cap on 2½" galvanized iron pipe protruding 12" from mound of stone from which:

A 12" down ponderosa pine bears S70°E, 57.5' to stump with healed blaze (OBT).

A 34" ponderosa pine snag bears S72½°W, 61.7' with scribes visible on partially healed blaze (OBT).

A 32" ponderosa pine snag bears N55½°W, 72.2' with scribes visible on partially healed blaze (OBT).

A 32" down ponderosa pine bears N70°E, 29.7' to root hole with visible scribes on open blaze. (OBT).

**Description of monument and accessories I established to perpetuate the original location of this corner:**

Maintained monument by mounding with more earth and stone.

New bearing trees established:

A 4" ponderosa pine brs N27°E, 74.9' dist scribed "X" at breast height and "BT" at base.

A 26" ponderosa pine brs S29½°E, 129.5' dist scribed T4SR37ES22 BT.

A 9" ponderosa pine brs N87½°W, 84.9' dist scribed T4SR37ES16 BT.

A 7" ponderosa pine brs S45½°W, 49.7' dist scribed T4SR37ES21 BT.

New BTs have a brass washer stamped PLS 1106 nailed to face of blaze. Attached sign 54-3 & 54-9, painted face of blaze & a 6" red band around each BT. Attached sign 54-9 to steel fence post East of corner.

NOTE: Corner falls in an area of extensive bug damage to both pines and firs.

Compass declination 19° East.

I hereby certify that the above corner monument was properly maintained to U.S.F.S. standards by me on October 07, 1988.

REGISTERED  
PROFESSIONAL  
LAND SURVEYOR

*William R. Wells*

OREGON  
JULY 22, 1977  
WILLIAM R. WELLS  
1106

N-13

Office of.....County Surveyor..... County of.....Union.....

State of.....Oregon..... I hereby certify that the within instrument was filed in this office for record on the..... day of....., 19.....

..... by .....  
(COUNTY OFFICIAL) (DEPUTY)

<b>UNION COUNTY SURVEYOR</b>	
Date Received	<u>1-5-89</u>
*GPO-591-971, 1988	
Date Filed	<u>1-6-89</u>
By	<u>G. LANGRITZ DEPUTY</u>
File No.	<u>84-25-89 R</u>