

34-69A

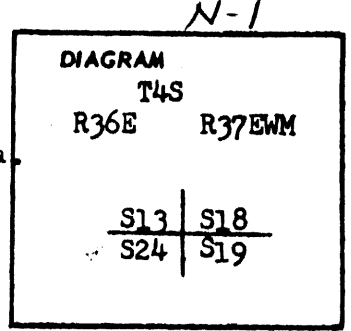
23

CERTIFIED RECORD OF LAND CORNER MONUMENTATION

History of original corner establishment:

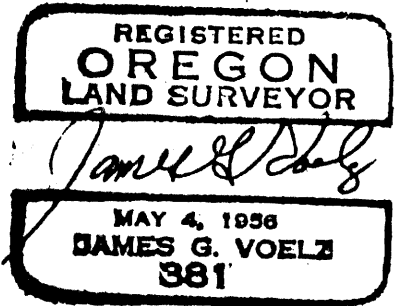
Original survey by General Land Office (Contract survey 1882)

The original notes read. A tamarack 20" in diam bears N18°E 13 lks dist marked T4S R37E S18 BT.; A tamarack 12 " in dia. bears S26°E 12 lks dist marked T4S R37E S19 BT. A tamarack 15" in diam bears S30°W 21 lks dist marked T4S R36E S24BT.; A fir 15 " in diam bears N89°W 5 lks dist marked T4S R36E S13BT.



Description of corner evidence found:

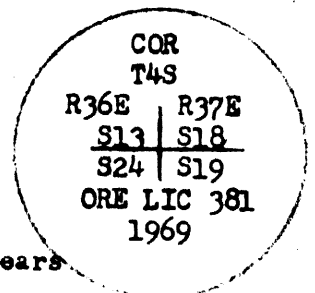
- Found- A fir 15" in diam bears N89°W. Tree nearly dead and rotten.
- Found- A tamarack 24" in diam bears N18°E 13 lks. Old blaze scar on tree.
- Found- A 14" down tamarack log bears S26°E with scribe visible.



Description of monument and accessories I established to perpetuate the original location of this corner

AT the position of the corner I set a 2" galvanized pipe 30" long and with a 8" plate welded to bottom. Cap set to a depth of 20" and backfilled with stone and soil. I raised a mound around the corner. A bronze cap was placed on top of pipe.

I stamped the disk



At the position of the corner the original bearing trees are.

A tamarack 24" in diam bears N18°E

A fir 15" in diam bears N89°W.

I set the following additional bearing trees; A fir 30" in diam bears N36°W 58.5 feet marked T4S R36E S13BT; A fir 36" in diam bears S38°W 29.2 ft. dist marked T4S R36E S24BT. ; A fir 14" in diam

bears S26°E 78.8 ft. dist marked T4S R37E S19BT; ( distance measured to BT on respective trees and marked with scribe.) I set a steel fence post with USFS sign 54-4 attached. A National Forest Boundary sign was placed on the post indicating National Forest land to South. I placed bearing tree signs on both old and new bearing trees shoulder high facing the corner.

Office of County surveyor County of Union State of Oregon

I hereby certify that the within instrument was filed in this office for record on the 8 day of Sept. 1969, at 8 o'clock P. A., (signed) James G. Voelz County surveyor by James G. Voelz (COUNTY OFFICIAL) (DEPUTY)

<b>UNION COUNTY SURVEYOR</b>	
Data Received _____	
Date Filed _____	
By _____	
File No. <u>501-84R</u>	