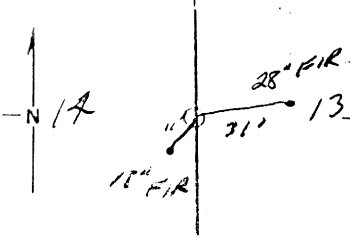


USDA-FOREST SERVICE D-7100-52(2/82)

Index File No. L-21 CORNER RECORD (SEARCH) Contract or Survey No. _____ Cor. No. _____
T 75 R. 37E R.D. LAGRAVE County UNION E 1/4 Cor. of Section 1A
Merid. will N.F. W-W State OR.

CORNER DIAGRAM per legend



DESCRIBE CORNER MONUMENT FOUND
NONE - CORNER FALLS IN CENTER OF ROAD.

DESCRIBE BEARING TREES OR OTHER OFFICIAL ACCESSORIES FOUND

SEC. 13 - 36" FIR, DEAD AND STANDING, SCRIP-VISIBLE.
VAISETZ LBR. CO. LOC. POSTER ATTACHED
BY R.M.C. ON 9/2/59.

PHOTO IDENTIFICATION DATA

Photo No. _____
Filed At. _____
Object Ident. _____
Ident. By _____
Signature _____

DESCRIBE CORNER LOCATION RELATIVE TO NEAR-BY FEATURES, ALSO HOW TO REACH CORNER
CORNER FALLS IN CENTER OF SMALL
DIRT ROAD. A FENCE CORNER IS APPROX.
20 FT FROM CORNER.

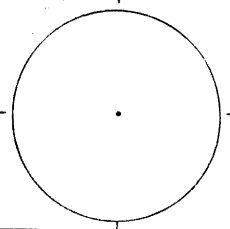
CORNER LEGEND:
FS or Unverified
Contr. Other
 Searched For/Not Found
 Evidence Found/Accept.
 Permanent Mon. Set/Pl. 8

Searched By: James Fisher Title CET Division LAGRAVE Headquarters _____ Date 20 JUNE 1986

CORNER RECORD (PERPETUATION)

MONUMENT: DESCRIBE NEW MONUMENT SET, OR WORK DONE TO PRESERVE EXISTING MONUMENT

MONUMENT SET/STAYED



ACCESSORIES: DESCRIBE NEW BT'S WITNESS OBJECTS ETC. ESTABLISHED, OR WORK DONE TO PRESERVE EXISTING EVIDENCE

SEC. 13 D.T. PAINTED AND ATTACHED SIGNS 54-3; 54-4

Work Done By _____ Title _____ Date _____ State Registration No. or Agency _____
Plat or Certified Cor Record Prepared? Yes No Filed At _____ Date _____
10

History of Surveys, G.L.O., etc.
BAZALT STONE 12x12x4" - 8" IN GROUND - MARKED 1/4 ON WEST FACE
FIR 28" N 85° E 77 IN (31.02')
FIR 18" S 35° W 17 IN (11.22')

Index File No. T. , R. , Contract or Surv No. Cor. 12 13

UNION COUNTY SURVEYOR
Date Received _____
Date Filed 12-28-87
By G. LANGRISH, DEPUTY
File No. 474-87R

L-21

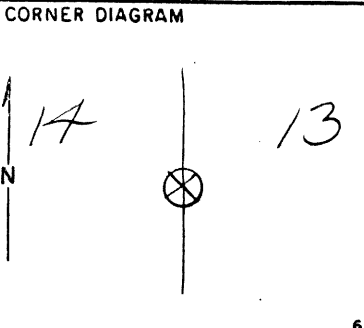
Index File No. L-21
T 45 R. 37E

CORNER RECORD (SEARCH)
(Ref. FSM 7151.4)

Tract or Survey No. _____ Cor. No. _____

Merid. Will

R.D. LACRANDE County UNION
N.F. W-W State OR



DESCRIBE CORNER MONUMENT FOUND
NONE - CORNER FALLS IN ROAD

DESCRIBE BEARING TREES OR OTHER OFFICIAL ACCESSORIES FOUND
SEC. 13 - 36" FIR, DEAD AND STANDING, SCRIBE VISIBLE.
VALDEZ LBR. CO. LOC. POSTER ATTACHED BY RMC ON 7/2/59
SEC. 14 - NONE

PHOTO IDENTIFICATION DATA
Photo No. _____
Filed At. _____
Object Ident. _____
Ident. By _____
Signature

DESCRIBE CORNER LOCATION RELATIVE TO NEAR-BY FEATURES, ALSO HOW TO REACH CORNER
CORNER FALL IN SMALL DIRT ROAD. A FENCE CORNER IS APPROX. 20' FROM CORNER.

PLANE COORDINATE POSITION DATA
State _____ Zone _____
X _____
Y _____
Estab. By _____
Agency

Signature G. Langlitz Title CET Division _____ Headquarters _____ Date 6/20/76 FS-7100-52 (3/68)

UNION COUNTY SURVEYOR

Date Received _____
Date Filed 12-21-87
By G. LANGLITZ, DEPUTY
File No. 320-87R

L-21

CERTIFIED RECORD OF LAND CORNER MONUMENTATION

History of original corner establishment:

Corner originally established by Herman Gradon under Contract No.452, dated June 16, 1882.

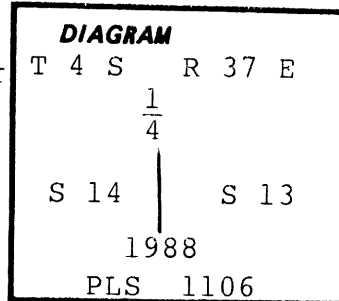
Surveyor General records state:

Set a basalt stone 12 x 12x 4 ins 8 ins in the ground for 1/4 Sec Cor marked 1/4 on W face from which:

A fir 20 ins diam bears N85°E, 47 lks dist marked 1/4S BT.

A fir 18 ins diam bears S35°W, 17 lks dist marked 1/4S BT.

L-21



Description of corner evidence found:

No trace of original corner stone, area disturbed by a road.

A dead 31" white fir snag brs N85°E, 31.0' to face of blaze and 31.7' to center of tree with opened blaze.

UNION COUNTY SURVEYOR	
Received	<u>1-5-89</u>
Filed	<u>1-6-89</u>
By	<u>G. LANGRISH DEPUTY</u>
File No.	<u>18-89 R</u>

Description of monument and accessories established to perpetuate the original location of this corner:

The corner was re-established by record bearing and distance measurement from face of blaze.

Set a 2 1/2" aluminum cap on 2 1/2 x 30" aluminum pipe 15" in ground, to rock, surrounded with mound of earth and stone & 6' steel fence post North of corner with sign 54-9 attached. Cap marked as shown in corner diagram.

New bearing trees established:

A 12" lodgepole pine brs S31°E, 102.3' scribed 1/4S13 BT.

A 8" western larch brs S89°W, 55.9' scribed 1/4S14 BT.

New BTs have a brass washer stamped PLS 1106 nailed to face of blaze. Attached sign 54-3 & 54-9, painted face of blaze & a 6" red band around each BT.

Compass declination 19° East.

I hereby certify that the above corner monument was properly re-established to U.S.F.S. standards by me on October 25, 1988.

REGISTERED PROFESSIONAL LAND SURVEYOR
<i>William R. Wells</i>
OREGON JULY 22, 1977 WILLIAM R. WELLS 1106

Office of..... County Surveyor..... County of..... Union.....
 State of..... Oregon....., I hereby certify that the within instrument was filed in this office
 for record on the..... day of....., 19.....
 by
 (COUNTY OFFICIAL) (DEPUTY)