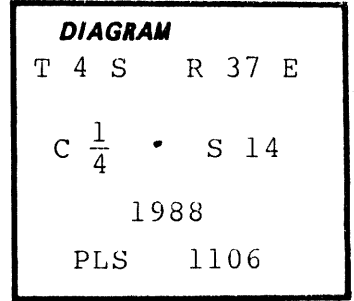


CERTIFIED RECORD OF LAND CORNER MONUMENTATION

History of original corner establishment:

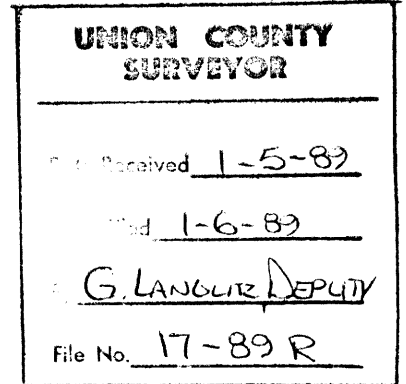
None. Corner established as part of this survey.

L-19



Description of corner evidence found:

None.



Description of monument and accessories established to perpetuate the original location of this corner:

At position established by survey...

Set a 2½" aluminum cap on 2½ x 30" aluminum pipe 24" in ground, surrounded with mound of earth and stone & 6' steel fence post N & S of corner and attached sign 54-9 to one post and 54-2 to both posts. Cap marked as shown in corner diagram.


New bearing trees established:

A 11" western larch brs N3½°W, 17.7' scribed C1/4S14 BT.
A 4" western larch brs N49½°E, 40.2' scribed "X" at breast height and "BT" at base.

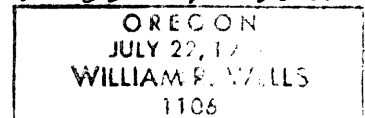
New BTs have a brass washer stamped PLS 1106 nailed to face of blaze. Attached sign 54-3 & 54-9, painted face of blaze & a 6" red band around each BT.

Compass declination 19° East.

I hereby certify that the above corner monument was properly established to U.S.F.S. standards by me on October 27, 1988.



William R. Wells



Office of..... County Surveyor..... County of..... Union.....
Oregon

State of....., I hereby certify that the within instrument was filed in this office
for record on the..... day of....., 19.....

..... by
(COUNTY OFFICIAL) (DEPUTY)