

13-69A

CERTIFIED RECORD OF LAND CORNER MONUMENTATION

History of original corner establishment:

The original survey was made under contract 452 dated June 16, 1882

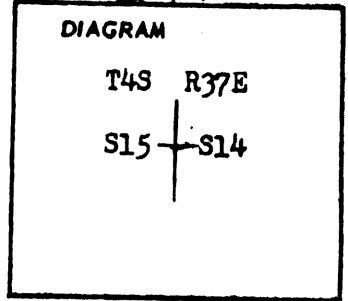
The original notes read;

Set a basalt stone 14x10x8 ins. 9 ins in the ground, for $\frac{1}{4}$ cor. marked $\frac{1}{4}$ on W face, from which;

A pine 30" in diam bears S40°E 57 lks dist. marked $\frac{1}{4}$ S BT.

A fir 14" in diam bears N40°W 68 lks dist marked $\frac{1}{4}$ S BT.

L-17 30



Description of corner evidence found:

We found a stone of the correct size but could not find the markings.

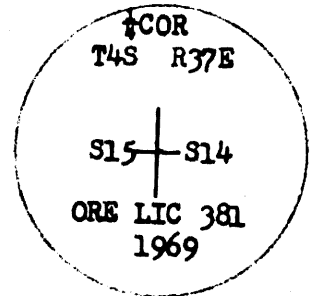
A slab from a tree lays N40°W at 68 lks; marked with scribe $\frac{1}{4}$ BT.

A pine 32" in diam bears S40°E 57 lks with scribe visible.

Description of monument and accessories established to perpetuate the original location of this corner

Set a 2" galvanized pipe 30" long 16" in the ground with a bronze cap on top and a 8" plate welded to the bottom. The hole back filled with stone and tamped soil and a rock and stone monument raised 14" around the pipe.

I stamped the disk.



From the corner the original bearing trees are;

A pine 32" in diam bears S40°E 57 lks dist.

A slab from a tree bears N40°W approx 68 lks dist. marked $\frac{1}{4}$ BT.

I set a new bearing tree as follows;

A fir 12" in diam bears S57°W 24.6 ft. dist marked with scribe $\frac{1}{4}$ T4S R37E S15 BT.

I placed a steel fence post south of monument with USFS sign 54-4 and two USFS National forest boundary signs. One indicating National Forest land to east and one indicating National Forest land to south. I placed USFS bearing tree signs on bearing trees facing the corner and one on the found slab.

Office of..... County surveyor..... County of..... Union.....

State of..... Oregon....., I hereby certify that the within instrument was filed in this office

for record on the 16 day of July.....; 1969, at 8:00 o'clock P.M., (signed)

..... County Surveyor..... by *James Deady* (COUNTY OFFICIAL)

UNION COUNTY SURVEYOR

Date Received _____

Date Filed _____

By _____

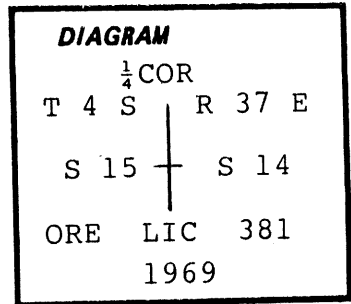
File No. 500-84R

CERTIFIED RECORD OF LAND CORNER MONUMENTATION

L-17

History of original corner establishment:

Corner originally established by Herman Gradon under Contract No. 452, dated June 16, 1882. Surveyor General records state: Set a basalt stone 14x10x8 ins 9 ins in ground for 1/4 Sec Cor marked 1/4 on W face from which: A pine 30 ins diam bears S40°E, 57 lks dist marked 1/4S BT. A fir 14 ins diam bears N40°W, 68 lks dist marked 1/4S BT.



Corner was Remonumented by LS 381 in 1969, and his record of monumentation (Union County Survey No. 500-84R) states: We found a stone of the correct size but could not find the markings. A slab from a tree lays N40°W at 68 lks marked with scribe 1/4 BT. A pine 32" in diam bears S40°E, 57 lks with scribe visible. Set a 2" galvanized pipe 30" long 16" into ground with a bronze cap on top and a 8" plate welded to bottom. The hole back filled with stone and tamped soil and rock stone monument raised 14" around pipe. I set a new bearing tree as follows: A fir 12" diam bears S57°W, 24.6 ft dist marked with scribe E 1/4 T4S R37E S15 BT. I stamped the disk (as shown in corner diagram).

Description of corner evidence found:

Found 3" brass cap on 2 1/2" galvanized iron pipe protruding 14" from mound of stone from which:

A 29" ponderosa pine snag 40' high brs S40°E, 37.2' with visible scribes (OBT).

Rotted pine wood fragments with axe marks visible brs N40°W, 44.9' dist. (OBT).

A 15" douglas fir brs S60°W, 24.5' with scribes visible on partially healed double blaze (BT by LS 381, 1969).

UNION COUNTY SURVEYOR

Date Received 1-5-89

File No. 1-6-89

By G. LANGRISH, DEPUTY

File No. 16-89 R

Description of monument and accessories established to perpetuate the original location of this corner:

This monument was maintained by mounding with more earth & stone.

The douglas fir BT by LS 381 is damaged by spruce budworm so I mark two new bearing trees, from existing monument:

A 14" ponderosa pine brs N41°E, 151.9' scribed 1/4S14 BT.

A 18" ponderosa pine brs S59 1/2°W, 63.8' scribed 1/4S15 BT.

New BTs have a brass washer stamped PLS 1106 nailed to face of blaze. Attached sign 54-3 & 54-9, painted face of blaze & a 6" red band around each BT.

Set 6' steel fence posts West and North of corner and attached sign 54-9 to one post and sign 54-2 to both posts.

Compass declination 19° East.

I hereby certify that the above corner monument was properly maintained to U.S.F.S. standards by me on October 18, 1988.

REGISTERED
PROFESSIONAL
LAND SURVEYOR

William R. Wells

OREGON
JULY 22, 1977
WILLIAM R. WELLS
1106

Office of..... County Surveyor..... County of..... Union.....
Oregon
State of....., I hereby certify that the within instrument was filed in this office
for record on the..... day of....., 19.....
..... by
(COUNTY OFFICIAL) (DEPUTY)

L-17