

**CERTIFIED RECORD OF LAND CORNER MONUMENTATION**

L-13

**History of original corner establishment:**

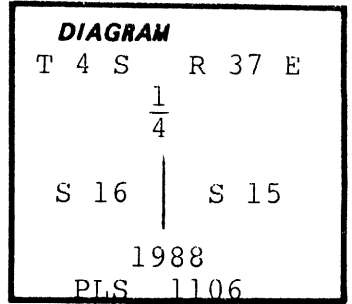
Corner originally established by Herman Gradon under Contract No. 452, dated June 16, 1882.

Surveyor General records state:

Set a basalt stone 12 x 12 x 6 ins 8 ins in the ground for 1/4 Sec Cor marked 1/4 on W face from which:

A tamarack 20 ins diam bears N75°E, 57 lks dist marked 1/4S BT.

A pine 24 ins diam bears N60°W, 15 lks dist marked 1/4 S BT.



**Description of corner evidence found:**

Found a 11 x 9 x 6" basalt stone marked "1/4", loose on ground.

A 2' long chunk from the N.W. BT, with scribes visible, bears N60°W, 9.9' to root hole of tree (OBT).

A 21" rotted western larch stump bears N75°E, 37.6' to face of blaze & 38.9' to center of tree, with axe marks visible—stump sawn & scribes gone (OBT).

<b>UNION COUNTY SURVEYOR</b>
Date Received <u>1-5-89</u>
Filed <u>1-6-89</u>
By <u>G. LANGRIZ DEPUTY</u>
File No. <u>13-89 R</u>

**Description of monument and accessories established to perpetuate the original location of this corner:**

Re-established corner from original BT stump & root hole...

Set a 2½" aluminum cap on 2½ x 30" aluminum pipe 24" in ground, surrounded with mound of earth and stone & 6' steel fence post North of corner with sign 54-9 attached. Cap marked as shown in corner diagram. Buried corner stone in mound.

New bearing trees established:

A 9" ponderosa pine brs N58°E, 26.4' scribed 1/4S15 BT.

A 11" ponderosa pine brs N70½°W, 248.9' scribed 1/4S16 BT.

Other trees within convenient limits are bug damaged firs.

New BTs have a brass washer stamped PLS 1106 nailed to face of blaze. Attached sign 54-3 & 54-9, painted face of blaze & a 6" red band around each BT.

Compass declination 19° East.

I hereby certify that the above corner monument was properly re-established to U.S.F.S. standards by me on September 28, 1988.

REGISTERED PROFESSIONAL LAND SURVEYOR
---

*William R. Wells*

OREGON JULY 22, 1977 WILLIAM R. WELLS 1106
---

Office of.....County Surveyor..... County of.....Union.....

State of.....Oregon....., I hereby certify that the within instrument was filed in this office for record on the..... day of....., 19.....

..... by .....  
(COUNTY OFFICIAL) (DEPUTY)

**UNION COUNTY SURVEYOR  
CERTIFIED RECORD OF LAND CORNER MONUMENTATION**

**History of original corner establishment:**

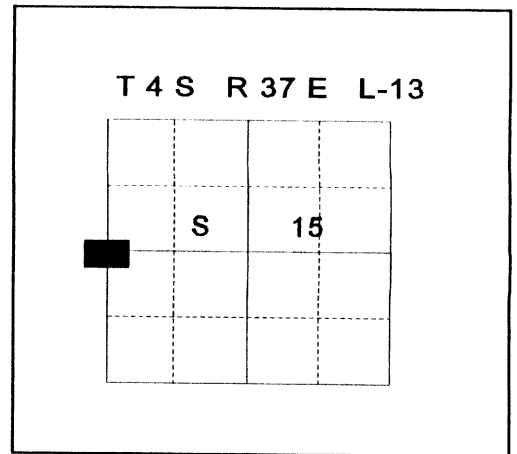
Corner was established by Hermon Gradon under GLO contract Number 452, dated June 16, 1882. The Surveyor General states:

Set basalt stone 12x12x6 ins. 8 ins. in the ground for 1/4 corner marked 1/4 on W face from which:

A Tamarack 20" dia. bears N75°E, 57 lks.

A Pine 24" dia. bears N60°W, 15 lks.

Union County Survey 3-89 calls setting a 2½" x 30" aluminum pipe monument with a 2½" aluminum cap from original GLO evidence. Monumentation sheet 13-89R was filed in conjunction with said survey.



**Description of corner evidence found:**

Found stump of original NE BT and root hole of original NW BT at the GLO record calls. Found 2½" aluminum pipe monument with 2½" aluminum cap marked as shown below with a 10" Ponderosa Pine, alive and vigorous, bears N58°E, 26.4 feet as per Monumentation sheet 13-89R.

**Description of monument and accessories I established to perpetuate the original location of this corner:**

From found aluminum pipe monument

**NEW BEARING OBJECTS:**

A 11" Red Fir bears N16°W, 39.02 feet, marked 1/4 S16 BT.

A 19" Red Fir bears S84°E, 36.57 feet, marked 1/4 S15 BT.

A 5/8" x 30" rebar bears S51°W, 11.59 feet, with 1½" aluminum cap marked UNION COUNTY SURVEYOR SW RP.

I hereby certify that the corner was monumented on June 26, 1996.

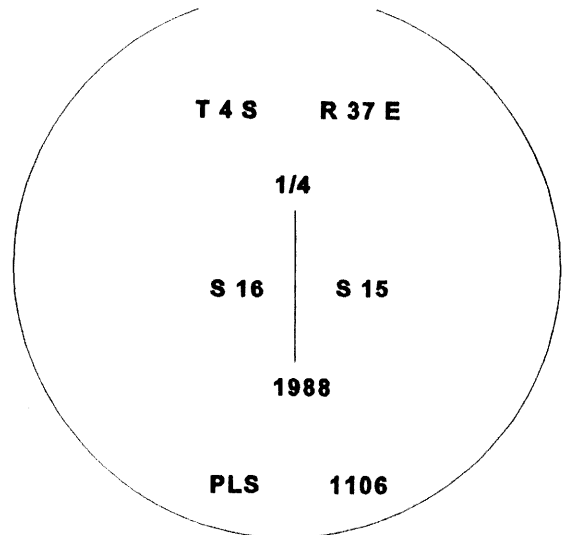
Witness: Mark Durbin, Jeff Madsen

REGISTERED  
PROFESSIONAL  
LAND SURVEYOR

OREGON  
JULY 13, 1973

**GREGORY T. BLACKMAN**  
**991**

*Renewal Date: December, 31 1997*



**UNION COUNTY  
SURVEYOR**

Date Received 7-3-96

Date Filed 7-3-96

Filed By J. Peterson, Deputy

File Number 061-1996R

I used a steel tape and magnetic compass in the establishment of the new accessories. I used 17° East declination. Distances are to a 60d spike driven into the root crown at the right side of the bearing trees and to the aluminum cap set on the reference pin.

**HORIZONTAL CONTROL DATA**  
**UNION COUNTY, OREGON**  
**OREGON STATE PLANE, NORTH ZONE (3601)**

STA NAME: 200918

QUARTER CORNER COMMON TO SECTIONS 15 AND 16

TWP. 4 S RGE. 37 E.

GEODETIC COORD: NAD 83(91)

DATE TIED: May 12, 2009

LAT: 45 ° 13 ' 3.834802 " N

SURVEYOR: RICK ROBINSON  
OPLS 2219

LONG: 118 ° 10 ' 38.85292 " W

FIRM: BAGETT, GRIFFITH, & BLACKMAN  
2006 ADAMS AVENUE  
LAGRANDE, OR 97850  
(541) 963-6092

SP. COOR: NAD 83(91)

N: 574075.615 INT FT.

E: 8800478.394 INT FT.

TYPE: GPS

THETA: 1 ° 38' 49.6 "

ORDER: SECOND CLASS: 1

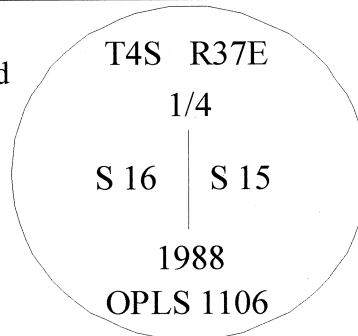
SCALE FACTOR: 0.9998949472

ELEV: 4801.9632 US FT.

ELEV: DATUM: NGVD 29

**COMMENTS:**

Corner is a 2 1/2" aluminum cap monument marked  
as shown in mound of stone



REGISTERED  
PROFESSIONAL  
LAND SURVEYOR

*Rick G. Robinson*  
OREGON  
July 17, 1986  
RICK G. ROBINSON  
2219

1 METER = 3.2808333333... US FEET = 39.37 INCHES

1 METER = 3.280839895 INT'L FEET OR 1 INCH = 2.54 CM

TO CALCULATE ELEVATION FACTOR ( IN THE NORTH AMERICAN CONTINENT)

DIVIDE 20,906,000 BY (20,906,000 + ELLIPSOID ELEV. IN FEET)

Renewal Date: December 31, 2010