

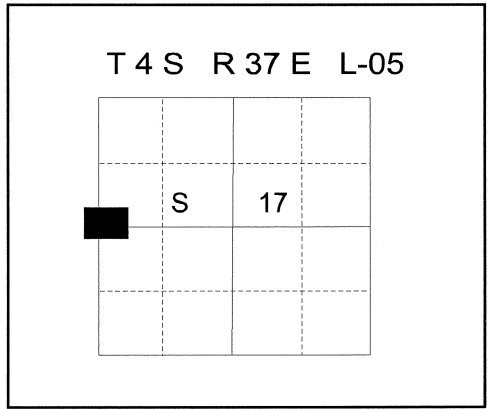
**RTIFIED RECORD OF LAND CORNER MONUMEN. ION**

**HISTORY OF ORIGINAL CORNER ESTABLISHMENT:**

Corner originally established by Hermon D. Gradon under GLO contract number 452, dated June 6, 1882 Surveyor General record states:

Set a post 3 ft. long, 3 in. square, 24 ins. in the ground for 1/4 sec cor., marked 1/4 S on W. face, from which:

- A pine 36 in. diam., bears N. 72° E., 86 lks. dist., marked 1/4 S BT.
- A fir 24 ins. diam., bears S. 25° W., 68 lks. dist., marked 1/4 S. BT.



**DESCRIPTION OF CORNER EVIDENCE FOUND:**

A fir stump and remnants of pine stump as described in Monumentation Record 319-87R. No scribe marks could be found.

See Union County Survey Number 015-2009

**DESCRIPTION OF MONUMENT AND ACCESSORIES I ESTABLISHED TO PERPETUATE THE ORIGINAL LOCATION OF THIS CORNER:**

At proportionate position, I set a 2 1/2" x 30" aluminum monument, with 2 1/2" aluminum cap marked as shown, 24" in the ground, with mound of stone 2 ft. wide, from which:

- A 14 inch Ponderosa Pine bears North 52° East, a distance of 45.18 feet, marked 1/4 S17 BT.
- A 16 inch double bole Ponderosa Pine bears South 75° East, a distance of 31.49 feet, marked 1/4 S17 BT.
- A 24 inch Douglas Fir bears South 32° West, a distance of 36.82 feet, marked 1/4 S18 BT.
- A 10 inch Ponderosa Pine bears North 49° West, a distance of 289.69 feet, marked 1/4 S18 BT.

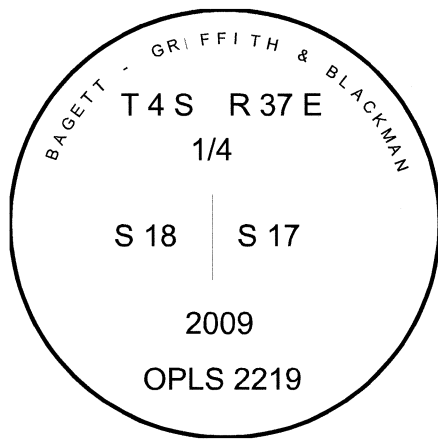
I set a steel fencepost 1 feet North of the corner.

I hereby certify that the corner was monumented on June 26, 2009  
Witness: Jeff Hsu

**REGISTERED PROFESSIONAL LAND SURVEYOR**

**OREGON**  
July 17, 1986  
**RICK G. ROBINSON**  
2219

Renewal Date: December 31, 2010



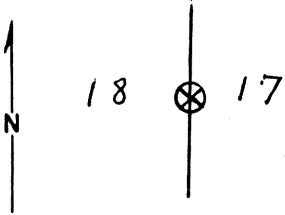
**UNION COUNTY SURVEYOR**

Date Received 2/13/09  
 Date Filed 8/5/09  
 Filed By [Signature]  
 File Number 033-2009R

I used a steel tape and magnetic compass in the establishment of the bearing tree accessories. Magnetic declination is 18° East. I attached a brass washer marked OPLS 2219 to the BT blaze. The distance is to a 60d spike driven into the root crown at the right side of the bearing tree.

Index \_\_\_\_\_ **CORNER RECORD (SEARCH)** Tract or \_\_\_\_\_ **W. 1/4 COR.**  
 File No. L-5 (Ref. FSM 7151.4) Survey No. \_\_\_\_\_ Cor. No. SEC. 17  
 T 4S R. 37 E R.D. LA GRANDE County UNION  
 Merid. WILLAMETTE N.F. WALLOWA-WHITMAN State OREGON

CORNER DIAGRAM



DESCRIBE CORNER MONUMENT FOUND

NONE

DESCRIBE BEARING TREES OR OTHER OFFICIAL ACCESSORIES FOUND

42" fir stump believed to be the 24" fir described in notes. Pitch seam 1' into stump shows evidence of blaze. Old rotten pine stump sets North 61° East. Believed to be 36" pine described in notes. Both fit bearings and distance from projected cor. spot.

PHOTO IDENTIFICATION DATA

Photo No. \_\_\_\_\_  
 Filed At. \_\_\_\_\_  
 Object Ident. \_\_\_\_\_  
 Ident. By \_\_\_\_\_  
*Signature*

DESCRIBE CORNER LOCATION RELATIVE TO NEAR-BY FEATURES, ALSO HOW TO REACH CORNER

PLANE COORDINATE POSITION DATA

State \_\_\_\_\_ Zone \_\_\_\_\_  
 X \_\_\_\_\_  
 Y \_\_\_\_\_  
 Estab. By \_\_\_\_\_  
*Agency*

Signature  
AJB

Title

Division

Headquarters

Date  
6/74

7100-52-(3/68)

**UNION COUNTY SURVEYOR**

---

Date Received \_\_\_\_\_

Date Filed 12-21-87

By G. LANGLITZ, DEPUTY

File No. 319-87R

L-5