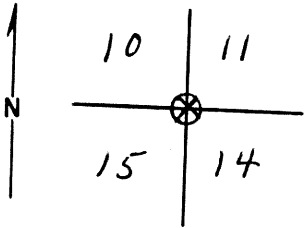


Index File No. J-17 CORNER RECORD (SEARCH) (Ref. FSM 7151.4) Tract or Survey No. _____ S.E. COR. No. SEC. 10

T 4S R. 37 E R.D. LA GRANDE County UNION

Merid. WILLAMETTE N.F. WALLOWA-WHITMAN State OREGON

CORNER DIAGRAM



DESCRIBE CORNER MONUMENT FOUND

Mound of stone.

mkd. None

DESCRIBE BEARING TREES OR OTHER OFFICIAL ACCESSORIES FOUND

Ponderosa pine, 22" live, blaze chopped out, slight scribing, notes list a 10" ponderosa pine.
 Ponderosa pine stump rotted, No scribing.
 Ponderosa pine stump rotted, No scribing.
 Western Larch stump, rotted, No scribing.
 All bearing trees fit bearing and distance as described in original notes.

DESCRIBE CORNER LOCATION RELATIVE TO NEAR-BY FEATURES, ALSO HOW TO REACH CORNER

Found by going south from Brass cap. 1/4 cor. between 14 & 15.

PHOTO IDENTIFICATION DATA

Photo No. _____
 Filed At. _____
 Object Ident. _____
 Ident. By _____
Signature

PLANE COORDINATE POSITION DATA

State _____ Zone _____
 X _____
 Y _____
 Estab. By _____
Agency

Signature
AJB

Title

Division

Headquarters

Date
6/74

7100-52-(3/68)

UNION COUNTY SURVEYOR

Date Received _____

Date Filed 12-21-87

By G. LANGLITZ, DEPUTY

File No. 317-87R

J-17

CERTIFIED RECORD OF LAND CORNER MONUMENTATION

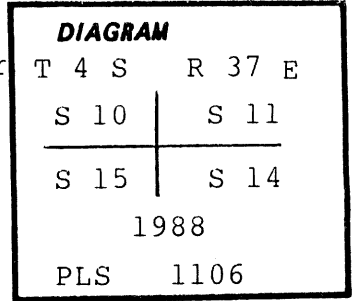
J-17

History of original corner establishment:

Corner originally established by Herman Gradon under Contract No.452, dated June 16,1882.

Surveyor General records state:

Set a post 4 ft long 4 ins square 24 ins in the ground for Cor to Secs 10,11,14 & 15 marked: T4S S11 on NE, R37E S15 on SE, S15 on SW and S10 on NW face with 4 notches on S and 2 notches on N edge from which:



- A tamarack 11 ins diam bears N40°E, 40 lks dist marked T4SR37ES11 BT.
- A pine 10 ins diam bears S40°E, 75 lks dist marked T4SR37ES14 BT.
- A pine 24 ins diam bears S20°W, 87 lks dist marked T4SR37ES15 BT.
- A pine 30 ins diam bears N85°W, 75 lks dist marked T4SR37ES10 BT.

Description of corner evidence found:

Found a scattered stone mound and remains of original BTs:

- A rotted 18" western larch stump brs N43°E, 27.3', no scribes.
- A 20" ponderosa pine snag 30' high brs S38°E, 51.1' with scribes visible on previously opened blaze.
- A rotted 12" ponderosa pine stump brs S17½°W, 57.3', no scribes.
- A rotted 18" ponderosa pine stump brs West 46.3', no scribes.

Description of monument and accessories established to perpetuate the original location of this corner:

Re-established corner position at the average position of record distance measurements from the NE, SE & SW bearing tree's blazed faces...

Set a 2½" aluminum cap on 2½ x 30" aluminum pipe 22" in ground, surrounded with mound of earth and stone & 6' steel fence post North of corner with sign 54-9 attached. Cap marked as shown in corner diagram.

New bearing trees established:

- A 10" ponderosa pine brs N59½°E, 47.1' scribed T4SR37ES11 BT.
- A 16" ponderosa pine brs S6°E, 4.3' scribed T4SR37ES14 BT.
- A 13" ponderosa pine brs S66½°W, 69.3' scribed T4SR37ES15 BT.
- A 16" western larch brs N32½°W, 44.0' scribed T4SR37ES10 BT.

New BTs have a brass washer stamped PLS 1106 nailed to face of blaze. Attached sign 54-3 & 54-9, painted face of blaze & a 6" red band around each BT.

Compass declination 19° East.

I hereby certify that the above corner monument was properly re-established to U.S.F.S. standards by me on October 24, 1988.

REGISTERED PROFESSIONAL LAND SURVEYOR

William R. Wells

OREGON JULY 22, 1977 WILLIAM R. WELLS 1106

J-17

Office of.....County...Surveyor..... County of...Union.....

State of.....Oregon....., I hereby certify that the within instrument was filed in this office

for record on the..... day of....., 19.....

..... by
(COUNTY OFFICIAL) (DEPUTY)

UNION COUNTY SURVEYOR	
Date Recorded	1-5-89
Date Filed	1-6-89
By	<i>G. LANGRISH Deputy</i>
File No	9-89 R

HORIZONTAL CONTROL DATA

UNION COUNTY, OREGON

OREGON STATE PLANE, NORTH ZONE (3601)

STA NAME: 200924

CORNER COMMON TO SECTIONS 10, 11, 14 AND 15

TWP. 4 S RGE. 37 E.

GEODETIC COORD: NAD 83(91)

DATE TIED: June 9, 2009

LAT: 45 ° 13 ' 29.83259 " N

SURVEYOR: RICK ROBINSON
OPLS 2219

LONG: 118 ° 9 ' 23.85469 " W

FIRM: BAGETT, GRIFFITH, & BLACKMAN
2006 ADAMS AVENUE
LAGRANDE, OR 97850
(541) 963-6092

SP. COOR: NAD 83(91)

N: 576862.362 INT FT.

E: 8805767.906 INT FT.

TYPE: GPS

THETA: 1 ° 39' 42.8 "

ORDER: SECOND CLASS: 1

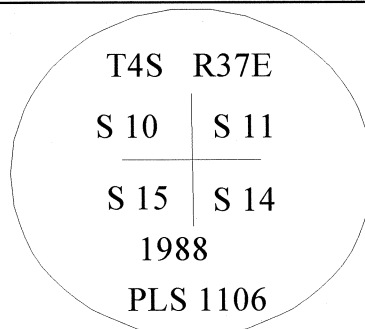
SCALE FACTOR: 0.9998950626

ELEV: 4541.1011 US FT.

ELEV: DATUM: NGVD 29

COMMENTS:

Corner is a 2 1/2" aluminum cap monument
marked as shown in mound of stone



REGISTERED
PROFESSIONAL
LAND SURVEYOR

Rick G. Robinson
OREGON
July 17, 1986
RICK G. ROBINSON
2219

1 METER = 3.2808333333... US FEET = 39.37 INCHES

1 METER = 3.280839895 INT'L FEET OR 1 INCH = 2.54 CM

TO CALCULATE ELEVATION FACTOR (IN THE NORTH AMERICAN CONTINENT)

DIVIDE 20,906,000 BY (20,906,000 + ELLIPSOID ELEV. IN FEET)

Renewal Date: December 31, 2010