

CERTIFIED RECORD OF LAND CORNER MONUMENTATION

HISTORY OF ORIGINAL CORNER ESTABLISHMENT :

Corner originally established by Herman D. Gradon under GLO contract Number 452, dated June 16, 1882. Survey General record states:

Set a basalt stone 14"x10"x 6", 9 inches in the ground for 1/4 corner to Sections 9 and 16, marked 1/4 on North face from which;

A Pine 16 in. in dia. bears N70°W 58 lks dist. Marked 1/4S BT
 A Pine 20 in. in dia. bears S10°W 54 lks dist. Marked 1/4S BT

DESCRIPTION OF CORNER EVIDENCE FOUND :

None

See (Union County Survey number 020-2010),

DESCRIPTION OF MONUMENT AND ACCESSORIES I ESTABLISHED

TO PERPETUATE THE ORIGINAL LOCATION OF THIS CORNER: I set a 2 1/2" x 30" aluminum pipe with 2 1/2" aluminum cap marked as shown, 10" in the ground with a large mound of stone, 3 foot base to top of cap, from which:

NEW BEARING OBJECTS:

A 20 " Ponderosa Pine bears N 34°E, a distance of 71.89 feet, marked 1/4 S9 BT.

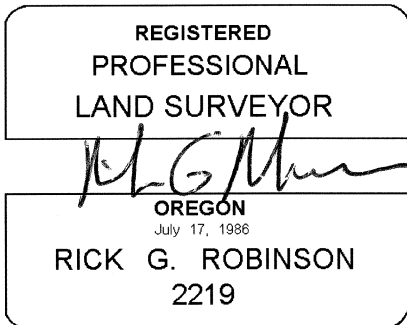
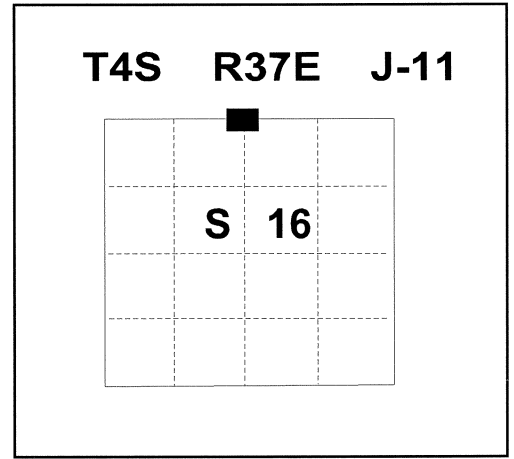
A 11 " Ponderosa Pine bears S 52°E, a distance of 42.74 feet, marked 1/4 S16 BT.

A 7 " Douglas Fir bears S 8°W, a distance of 24.72 feet, marked "X" BT.

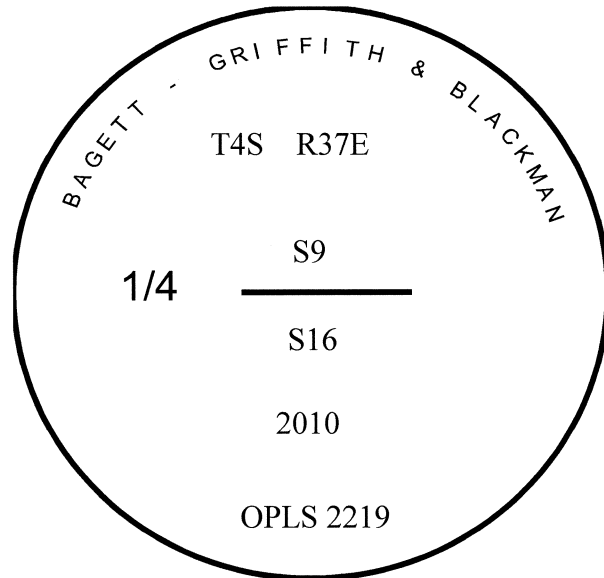

A 9 " Ponderosa Pine bears N 18°W, a distance of 25.55 feet, marked 1/4 S9 BT.

I hereby certify that the corner was monumented on August 11, 2010

Witness: Greg Blackman Jr. & Jeff Hsu



Renewal Date: December 31, 2010



I used a steel tape and magnetic compass in the establishment of the new accessories. I used 18° East declination, the distances are to a 60d spike driven into the root crown at the right side of the bearing trees. Attached brass washer marked OPLS 2219 to BT blaze.