

39-69A

29

CERTIFIED RECORD OF LAND CORNER MONUMENTATION

History of original corner establishment:

Original survey by General Land Office (Contract survey 1882)

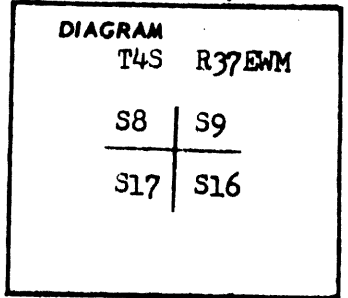
The Original notes read; Set a basalt sone 16x12x5 ins from which;

A pine 16" in diam bears N80°E 230 lks dist. marked T4S R37E S9BT;

A pine 18" in diam bears S22E 98 lks dist marked T4S R37E S16BT

A pine 12" in diam bears S35°W 72 lks dist marked T4S R37E S17BT;

A pine 22" in diam bears N70°W 80 lks dist marked T4S R37E S8 BT;



Description of corner evidence found:

Found- A pine 19" in diam bears N80°E 230 lks dist

Found- A pine stump bears S22°E with BT scribe;

REGISTERED
OREGON
LAND SURVEYOR

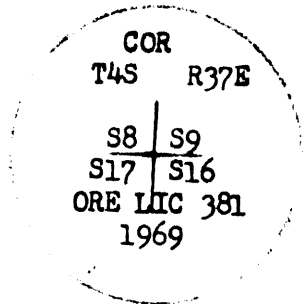
James G. Voelz

MAY 4, 1956
JAMES G. VOELZ
381

Description of monument and accessories established to perpetuate the original location of this corner

At the position of the corner I set a 2" galvanized pipe 30" long with a bronze cap on top and a 8" plate welded to bottom. The pipe set to a depth of 13" and back filled with stone and soil and raised a stone monument.

I stamped the disk



From the monument the original bearing trees are;

A pine 19" in diam bears N80°E 230 lks dist;

I set the following new bearing trees;

A pine 14" in diam bears S50°E 197 ft. marked T4S R37E S16BT;

A pine 20" in diam bears S17°W 60.8 ft. dist marked T4S R37E S17BT;

A pine 16" in diam bears N37°W 87 ft. dist marked T4S R37E S8BT; (Distance

measured to BT on respective trees and trees marked with scribe; I set a steel fence post with USFS sign 54-4 attached. I placed National Forest Boundary signs on the post indicating National Forest land to East and South. USFS bearing tree signs were placed on old and new trees shoulder high facing the corner.

Office of.....County Surveyor..... County of.....Union.....

State of.....Oregon....., I hereby certify that the within instrument was filed in this office

for record on the 9 day of Sept 1969, at 9 o'clock P. M., (signed)

County surveyor
(COUNTY OFFICIAL)

by

James G. Voelz
(DEPUTY)

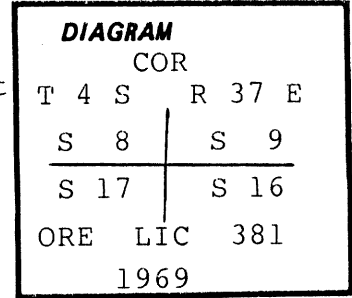
UNION COUNTY SURVEYOR	
Date Received	_____
Date Filed	_____
By	_____
File No.	499-84 R

CERTIFIED RECORD OF LAND CORNER MONUMENTATION

J-9

History of original corner establishment:

Corner originally established by Herman Gradon under Contract No.452, dated June 16,1882. Surveyor General records state: Set a basalt stone 16x12x5 ins 11 ins in the ground for Cor to Secs 8,9,16 & 17 marked with 4 notches on S & E edges from which: A pine 16 ins diam bears N80°E, 230 lks dist marked T4SR37ES9 BT. A pine 18 ins diam bears S22°E, 98 lks dist marked T4SR37ES16 BT. A pine 12 ins diam bears S35°W, 72 lks dist marked T4SR37ES17 BT. A pine 22 ins diam bears N70°W, 80 lks dist marked T4SR37ES8 BT.



Corner was Remonumented by LS 381 in 1969, and his record of monumentation (Union County Survey No.499-84 R) states: Found-a pine 19" diam brs N30°E, 230 lks dist. A pine stump brs S22°E with BT scribe. At position of corner I set 2" galvanized pipe 30" long with a bronze cap on top and 8" plate welded to bottom. The pipe set to a depth of 13" and back filled with stone & soil & raised a stone monument. New BTs: a pine 14" diam brs S50°E, 197' mkd T4SR37ES16 BT. A pine 20" diam brs S17°W, 60.8' dist mkd T4SR37ES17 BT. A pine 16" diam brs N37°W, 87' dist mkd T4SR37ES8 BT. I stamped disk (as shown in corner diagram).

Found 3" brass cap on 2½" galvanized iron pipe protruding 15" from mound of stone from which:

A 18" ponderosa pine stump brs N78°E, 151.0' with visible scribes (OBT). A rotted 12" ponderosa pine stump brs S14½°E, 65.0' with scribes visible (OBT). A slab of ponderosa pine wood with visible scribes brs S35°W, 47.5' (OBT). A 14" ponderosa pine brs S48°E, 197.0' with scribes on partially healed double blaze (1969 BT). A 25" ponderosa pine brs S17°W, 60.8' with scribes on partially healed double blaze (1969 BT). A 19" ponderosa pine brs N35°W, 87.6' with scribes visible on partially healed double blaze (1969 BT).

Description of monument and accessories | established to perpetuate the original location of this corner:

Maintained monument by mounding with more earth and stone.

New bearing tree established:

A 12" ponderosa pine brs N45½°E, 130' scribed T4SR37ES9 BT.

New BTs have a brass washer stamped PLS 1106 nailed to face of blaze. Attached sign 54-3 & 54-9, painted face of blaze & a 6" red band around each BT.

Set 6' steel fence post North of corner and attached sign 54-9.

Compass declination 19° East.

I hereby certify that the above corner monument was properly maintained to U.S.F.S. standards by me on October 23, 1988.

UNION COUNTY SURVEYOR	
Date Received	<u>1-5-89</u>
Date Filed	<u>1-6-89</u>
By	<u>G. LANGLITZ, DEPUTY</u>
File No.	<u>6-89 R</u>

REGISTERED PROFESSIONAL LAND SURVEYOR

William R. Wells

OREGON JULY 22, 1977 WILLIAM R. WELLS 1106

Office of..... County Surveyor..... County of..... Union.....
Oregon....., I hereby certify that the within instrument was filed in this office
for record on the..... day of....., 19.....
..... by
(COUNTY OFFICIAL) (DEPUTY)

HORIZONTAL CONTROL DATA

UNION COUNTY, OREGON

OREGON STATE PLANE, NORTH ZONE (3601)

STA NAME: 200921

CORNER COMMON TO SECTIONS 8, 9, 16 AND 17

TWP. 4 S RGE. 37 E.

GEODETIC COORD: NAD 83(91)

DATE TIED: May 5, 2009

LAT: 45 ° 13 ' 29.95128 " N

SURVEYOR: RICK ROBINSON
OPLS 2219

LONG: 118 ° 11 ' 53.31728 " W

FIRM: BAGETT, GRIFFITH, & BLACKMAN
2006 ADAMS AVENUE
LAGRANDE, OR 97850
(541) 963-6092

SP. COOR: NAD 83(91)

N: 576566.907 INT FT.

E: 8795075.337 INT FT.

TYPE: GPS

THETA: 1 ° 37' 56.8 "

ORDER: SECOND CLASS: 1

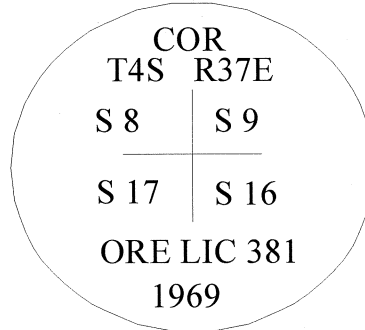
SCALE FACTOR: 0.9998950632

ELEV: 4608.5169 US FT.

ELEV: DATUM: NGVD 29

COMMENTS:

Corner is a 3" brass cap monument marked
as shown in mound of stone



REGISTERED
PROFESSIONAL
LAND SURVEYOR

Rick G. Robinson
OREGON
July 17, 1988
RICK G. ROBINSON
2219

1 METER = 3.280833333... US FEET = 39.37 INCHES

1 METER = 3.280839895 INT'L FEET OR 1 INCH = 2.54 CM

TO CALCULATE ELEVATION FACTOR (IN THE NORTH AMERICAN CONTINENT)

DIVIDE 20,906,000 BY (20,906,000 + ELLIPSOID ELEV. IN FEET)

Renewal Date: December 31, 2010