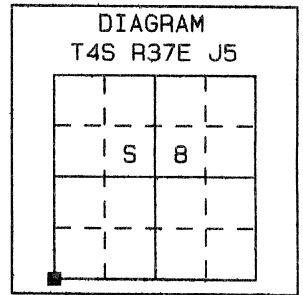


CERTIFIED RECORD OF LAND CORNER MONUMENTATION

HISTORY OF ORIGINAL CORNER ESTABLISHMENT:

The corner was originally established by Herman D. Gradon under GLO contract No. 452 dated June 6, 1882. The Surveyor General Record states:
 Set a basalt stone 22x10x6 ins 16 ins in the ground, for cor to Secs 7, 8, 17, & 18 marked with 4 notches on S. and 5 notches on E. edges from which;
 A Pine 30 ins diam bears N50°E, 60 lks dist., marked T4S R37E S8 BT.
 A Pine 14 ins diam bears S40°E, 246 lks dist., marked T4S R37E S17 BT.
 No other trees within limits and raised a mound of stone along side.



I found no subsequent record of monumentation in the Union County survey records.

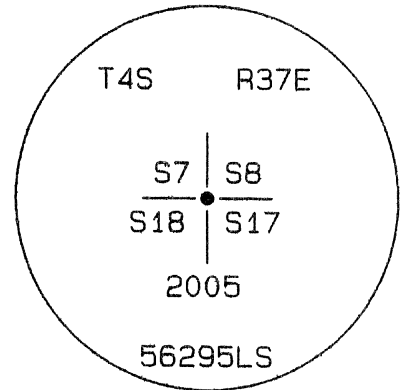
DESCRIPTION OF CORNER EVIDENCE FOUND:

I found the original stone firmly in place under the west edge of a 8' diameter mound of stone. The stone was 20"x10"x6" and was plainly notched with 4 notches on the S. and 5 notches on the E. faces. I found the decayed remains of a pine tree with a small unmarked blazed face S41°E, 174 feet with a small slash pile built on top of it. This was possibly the original southeast bearing tree. The mound of stone was the remains of a rock jack.

DESCRIPTION OF MONUMENT AND ACCESSORIES I ESTABLISHED TO PERPETUATE THE ORIGINAL LOCATION OF THIS CORNER:

At the position of the original stone I set a 2 1/2" brass cap on a 1 3/8" x 30" galvanized iron pipe, 26" in the ground. I built a collar of stone to the top of the cap and rebuilt the mound of stone 4' x 8' x 30" high on the north side of the monument. The cap was stamped as shown in the diagram below.

I marked three bearing trees. Each bearing tree has a copper nail with a 1 1/8" head marked WTS and 56295LS fastened between the letters B and T. In Section 7 I set a 5/8" x 24" iron rebar with an orange plastic cap marked WTS and 56295LS attached. There were no trees within limits in that section. Measurements were made to the copper nails and the rebar with a Trimble 5601 electronic total station. Bearings are based on the survey control for County Survey 032-2004.



- A 17" Ponderosa Pine bears N33°08'25"E, 150.14', scribed T4S R37E S8 BT.
- A 10" Ponderosa Pine bears S55°53'42"W, 212.78', scribed T4S R37E S18 BT.
- An 17" Ponderosa Pine bears S75°51'14"E, 103.28', scribed T4S R37E S17 BT.
- The iron rebar bears N12°12'03"W, 232.33'.

I hereby certify that the above corner point was perpetuated as hereon described on September 27, 2005.

Witness:

UNION COUNTY SURVEYOR
Date Received <u>10/11/05</u>
Date Filed <u>10/21/05</u>
By <u>[Signature]</u>
File No. <u>048-2005R</u>

**REGISTERED
PROFESSIONAL
LAND SURVEYOR**

Stephen K. Haddock

**OREGON
JULY 9, 2001
STEPHEN K. HADDOCK
56295LS**

RENEWAL DATE 6-30-07

HORIZONTAL CONTROL DATA
UNION COUNTY, OREGON
OREGON STATE PLANE, NORTH ZONE (3601)

STA NAME: 200913

CORNER COMMON TO SECTIONS 7, 8, 17 AND 18

TWP. 4 S RGE. 37 E.

GEODETIC COORD: NAD 83(91)

DATE TIED: MAY 4, 2009

LAT: 45 ° 13 ' 30.67980 " N

SURVEYOR: RICK ROBINSON
OPLS 2219

LONG: 118 ° 13 ' 7.68395 " W

FIRM: BAGETT, GRIFFITH, & BLACKMAN
2006 ADAMS AVENUE
LAGRANDE, OR 97850
(541) 963-6092

SP. COOR: NAD 83(91)

N: 576489.720 INT FT.

E: 8789753.170 INT FT.

TYPE: GPS

THETA: 1 ° 37' 4.1 "

ORDER: SECOND CLASS: 1

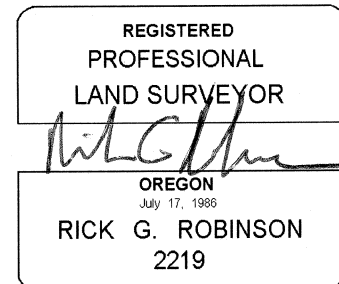
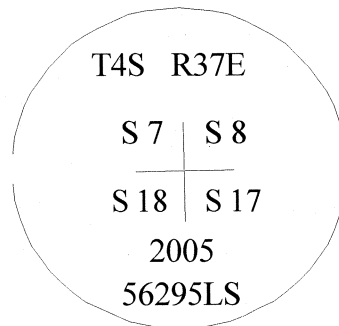
SCALE FACTOR: 0.9998950666

ELEV: 4607.7353 US FT.

ELEV: DATUM: NGVD 29

COMMENTS:

Corner is a 2 ½" brass cap monument marked
as shown at South edge of Large mound of stone



Renewal Date: December 31, 2010

1 METER = 3.2808333333... US FEET = 39.37 INCHES

1 METER = 3.280839895 INT'L FEET OR 1 INCH = 2.54 CM

TO CALCULATE ELEVATION FACTOR (IN THE NORTH AMERICAN CONTINENT)

DIVIDE 20,906,000 BY (20,906,000 + ELLIPSOID ELEV. IN FEET)