

**CERTIFIED RECORD OF LAND CORNER MONUMENTATION**

**HISTORY OF ORIGINAL CORNER ESTABLISHMENT:**

Corner not previously established

**DESCRIPTION OF CORNER EVIDENCE FOUND:**

None

See Union County Survey Number 011-2009

**DESCRIPTION OF MONUMENT AND ACCESSORIES I ESTABLISHED**

**TO PERPETUATE THE ORIGINAL LOCATION OF THIS CORNER:**

At position determined by survey, I set a 5/8" x 30" iron pin, with aluminum cap marked as shown, 20" in the ground, with 2 ft. wide mound of stone, from which:

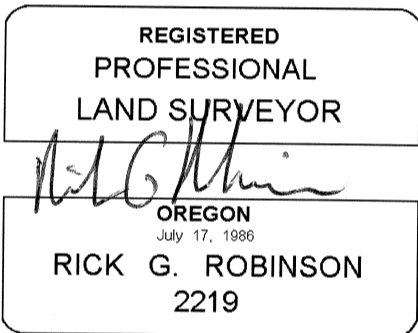
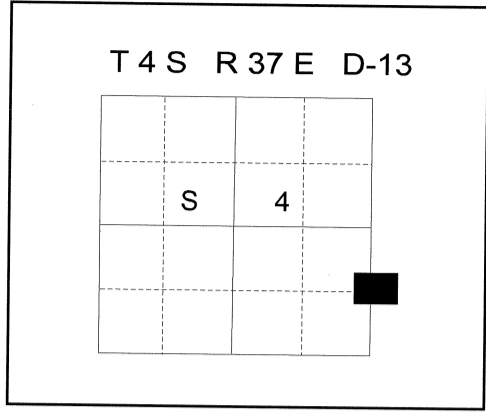
A 14 inch Ponderosa Pine bears South 80°11' East, a distance of 157.48 feet, marked X BT.

A 15 inch Ponderosa Pine bears South 2°00' East, a distance of 188.54 feet, marked S 1/16 S3 BT.

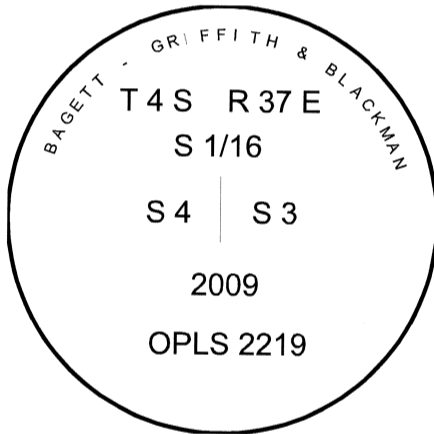
Corner falls on a open rocky hillside facing West. Set a steel fencepost 1 foot West of corner.

I hereby certify that the corner was perpetuated on May 28, 2009

Witness: Jeff Hsu, Gregory T. Blackman, Jr.



Renewal Date: December 31, 2010



**UNION COUNTY SURVEYOR**

Date Received 6/1/09

Date Filed 6/1/09

Filed By Greg T. Blackman

File Number 013-2009R

I used a Leica 1200 GPS in the establishment of the accessories. Basis of bearings is as per Survey 011-2009. I attached a brass washer marked OPLS 2219 to the BT blaze. The distance is to a 60d spike driven into the root crown at the right side of the new bearing tree.