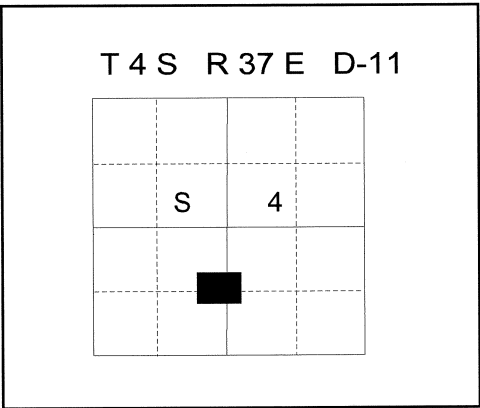


ARTIFIED RECORD OF LAND CORNER MONUMENTATION

HISTORY OF ORIGINAL CORNER ESTABLISHMENT:
Corner not previously established



DESCRIPTION OF CORNER EVIDENCE FOUND:
None

See Union County Survey Number 011-2009

DESCRIPTION OF MONUMENT AND ACCESSORIES I ESTABLISHED TO PERPETUATE THE ORIGINAL LOCATION OF THIS CORNER:


At position determined by survey, I set a 5/8" x 30" iron pin, with aluminum cap marked as shown, 24" in the ground, with 1 ft. wide mound of stone, from which:

- A 14 inch Ponderosa Pine bears North 83° East, a distance of 34.92 feet, marked CS 1/16 S4 BT.
- A 19 inch Ponderosa Pine bears South 32° West, a distance of 17.40 feet, marked CS 1/16 S4 BT.

Set a steel fencepost 1 foot South of corner.

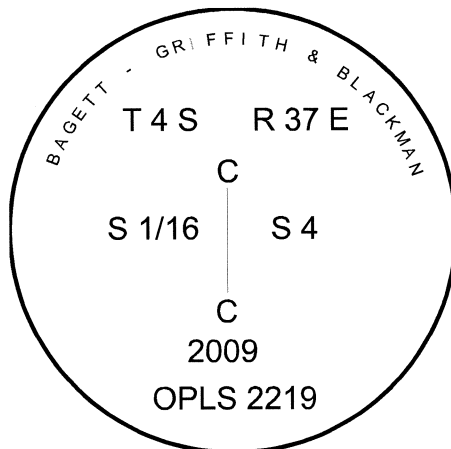
I hereby certify that the corner was perpetuated on May 28, 2009
Witness: Jeff Hsu, Gregory T. Blackman, Jr.

**REGISTERED
PROFESSIONAL
LAND SURVEYOR**



OREGON
July 17, 1986
RICK G. ROBINSON
2219

Renewal Date: December 31, 2010



**UNION COUNTY
SURVEYOR**

Date Received 6/1/09

Date Filed 6/1/09

Filed By Gregory T. Blackman

File Number 012-2009R

I used a steel tape and magnetic compass in the establishment of the bearing trees. I used 18° East declination. I attached a brass washer marked OPLS 2219 to the BT blaze. The distance is to a 60d spike driven into the root crown at the right side of the new bearing tree.