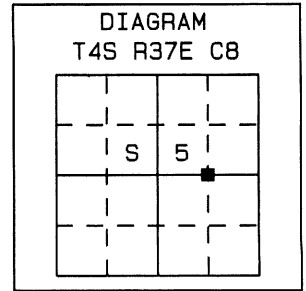


CERTIFIED RECORD OF LAND CORNER MONUMENTATION

HISTORY OF ORIGINAL CORNER ESTABLISHMENT:

None.



DESCRIPTION OF CORNER EVIDENCE FOUND:

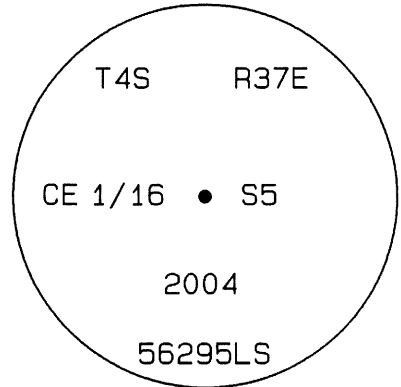
None.

DESCRIPTION OF MONUMENT AND ACCESSORIES I ESTABLISHED TO PERPETUATE THE ORIGINAL LOCATION OF THIS CORNER:

At the corner position computed per the 1973 Manual of instructions I set a 1" x 24" iron rebar with a 2" aluminum cap flush with the surface of the ground. I stamped the cap as shown below.

I marked two bearing trees. Each bearing tree has a copper nail with a 1 1/8" head stamped WTS and 56295LS driven between the letters B & T. Measurements were taken to the dent in the head of the nail with a Trimble 5601 electronic total station. Bearings are based on the survey control for County Survey No. 032-2004.

- A 16" Ponderosa Pine bears S01°36'34"E, 91.86', scribed CE 1/16 S5 BT.
- A 13" Ponderosa Pine bears S55°33'16"E, 91.63', scribed CE 1/16 S5 BT



I hereby certify that the above corner point was established as hereon described on September 3, 2004.

Witness: David Haddock

REGISTERED PROFESSIONAL LAND SURVEYOR

Stephen K. Haddock

OREGON
JULY 9, 2001
STEPHEN K. HADDOCK
56295LS

RENEWAL DATE 6-30-05

UNION COUNTY SURVEYOR

Date Received 12/18/04

Date Filed 12/10/04

By R. ROBINSON, DEPUTY

File No. 078-2004R

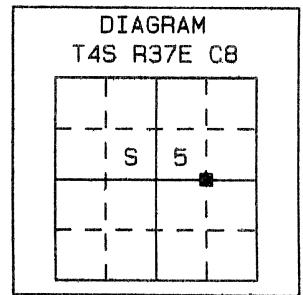
CERTIFIED RECORD OF LAND CORNER MONUMENTATION

HISTORY OF ORIGINAL CORNER ESTABLISHMENT:

Under survey 032-2004 I set a 1" x 24" iron rebar with a 2" aluminum cap flush with the surface of the ground. I stamped the cap as shown under evidence found.

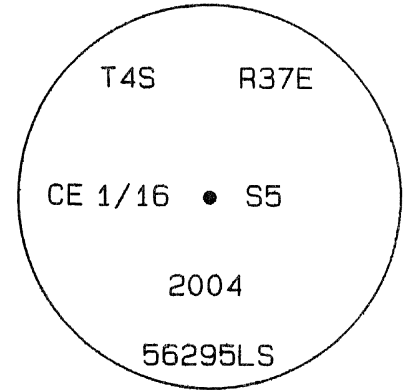
I marked two bearing trees. Each bearing tree has a copper nail with a 1 1/8" head stamped WTS and 56295LS driven between the letters B & T.

- A 16" Ponderosa Pine bears S01°36'34"E, 91.86', scribed CE 1/16 S5 BT.
- A 13" Ponderosa Pine bears S55°33'16"E, 91.63', scribed CE 1/16 S5 BT



DESCRIPTION OF CORNER EVIDENCE FOUND:

I found my previous monument and bearing trees as described in good condition.



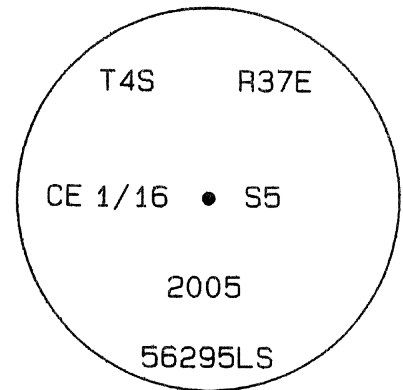
DESCRIPTION OF MONUMENT AND ACCESSORIES I ESTABLISHED TO PERPETUATE THE ORIGINAL LOCATION OF THIS CORNER:

Since my survey 032-2004 two additional original corner monuments have been found. To correct my corner location, I removed the cap from the 1" iron rebar but left the rebar in place.

At the correct corner position I set a 1" x 24" iron pipe with a 2" aluminum cap 21" in the ground. I built a small collar of stone around the cap, and I stamped the cap as shown below.

I held the two bearing trees that I had previously set. Each bearing tree has a copper nail with a 1 1/8" head stamped WTS and 56295LS driven between the letters B & T. Measurements were taken to the dent in the head of the nail with a Trimble 5601 electronic total station. Bearings are based on the survey control for County Survey No. 032-2004. The bearing trees are now described as follows:

- A 16" Ponderosa Pine bears S29°59'34"W, 113.99', scribed CE 1/16 S5 BT.
- A 13" Ponderosa Pine bears S15°14'26"E, 60.87', scribed CE 1/16 S5 BT
- The 1" rebar bears S83°23'24"W, 59.96'.



I hereby certify that the above corner point was established as hereon described on September 28, 2005.

Witness:

UNION COUNTY SURVEYOR

Date Received 10/11/05

Date Filed 10/21/05

By [Signature]

File No. 041-2005R

REGISTERED PROFESSIONAL LAND SURVEYOR

Stephen K. Haddock

OREGON
JULY 9, 2001
STEPHEN K. HADDOCK
56295LS

RENEWAL DATE 6-30-07