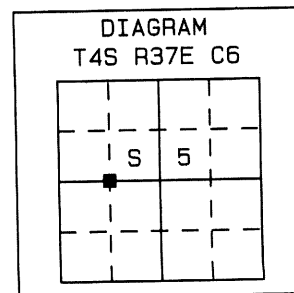


CERTIFIED RECORD OF LAND CORNER MONUMENTATION

HISTORY OF ORIGINAL CORNER ESTABLISHMENT:

None.



DESCRIPTION OF CORNER EVIDENCE FOUND:

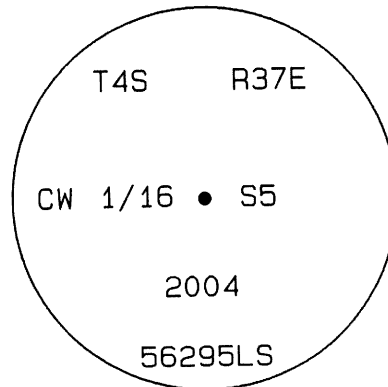
None.

DESCRIPTION OF MONUMENT AND ACCESSORIES I ESTABLISHED TO PERPETUATE THE ORIGINAL LOCATION OF THIS CORNER:

At the corner position computed per the 1973 Manual of instructions I set a 1" x 24" iron rebar with a 2" aluminum cap 18" in the ground. I set an 18" collar of stone around the Cap. The cap was stamped as shown below.

I marked two bearing trees. Each bearing tree has a copper nail with a 1 1/8" head stamped WTS and 56295LS driven between the letters B & T. Measurements were taken to the dent in the head of the nail with a Trimble 5601 electronic total station. Bearings are based on the survey control for County Survey 032-2004.

A 13" Ponderosa Pine bears N64°52'22"W, 50.71', scribed CW 1/16 S5 BT.
A 14" White Fir bears S22°26'54"E, 66.49', scribed CW 1/16 S5 BT



I hereby certify that the above corner point was established as hereon described on September 23, 2004.

Witness: David Haddock

REGISTERED
PROFESSIONAL
LAND SURVEYOR

Stephen K. Haddock

OREGON
JULY 9, 2001
STEPHEN K. HADDOCK
56295LS

RENEWAL DATE 6-30-05

UNION COUNTY
SURVEYOR

Date Received 12/8/04

Date Filed 12/10/04

by R. ROBINSON, DEPUTY

File No. 077-2004R

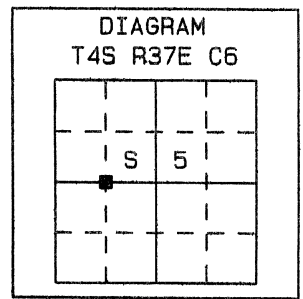
CERTIFIED RECORD OF LAND CORNER MONUMENTATION

HISTORY OF ORIGINAL CORNER ESTABLISHMENT:

Under survey 032-2004 I set a 1" x 24" iron rebar with a 2" aluminum cap stamped as shown under evidence found 18" in the ground. I raised an 18" collar of stone around the Cap.

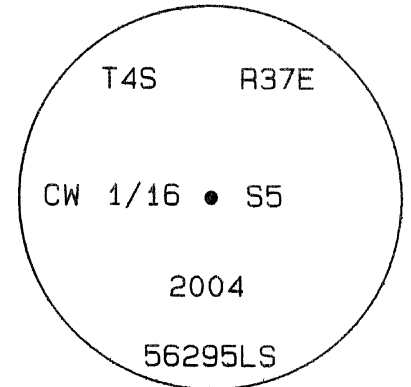
I marked two bearing trees. Each bearing tree has a copper nail with a 1 1/8" head stamped WTS and 56295LS driven between the letters B & T.

A 13" Ponderosa Pine bears N64°52'22"W, 50.71', scribed CW 1/16 S5 BT.
 A 14" White Fir bears S22°26'54"E, 66.49', scribed CW 1/16 S5 BT



DESCRIPTION OF CORNER EVIDENCE FOUND:

I found the 1" rebar with aluminum cap and the bearing trees as described in good condition.



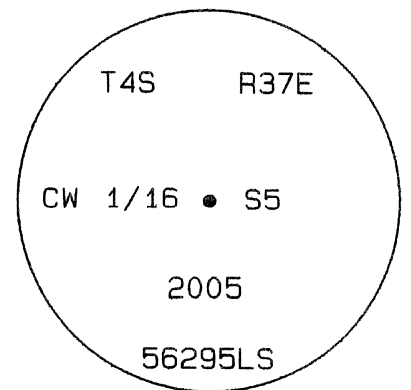
DESCRIPTION OF MONUMENT AND ACCESSORIES I ESTABLISHED TO PERPETUATE THE ORIGINAL LOCATION OF THIS CORNER:

Since my survey 032-2004 two additional original corner monuments have been found. To correct my corner location, I removed the cap from the 1" iron rebar but left the rebar in place.

At the correct corner position I set a 1" x 24" iron pipe with a 2" aluminum cap attached flush with the surface of the ground. The cap was stamped as shown below:

I held the two bearing trees I had previously set. Each bearing tree has a copper nail with a 1 1/8" head stamped WTS and 56295LS driven between the letters B & T. Measurements were taken to the dent in the head of the nail with a Trimble 5601 electronic total station. Bearings are based on the survey control for County Survey 032-2004. The bearing trees are now described as follows:

A 13" Ponderosa Pine bears N45°31'30"W, 27.31', scribed CW 1/16 S5 BT.
 A 14" White Fir bears S39°03'29"E, 82.22', scribed CW 1/16 S5 BT
 The 1" rebar bears S84°48'34"E, 26.53'.



I hereby certify that the above corner point was established as hereon described on September 28, 2005.

Witness:

REGISTERED PROFESSIONAL LAND SURVEYOR
Stephen K. Haddock
OREGON
 JULY 9, 2001
STEPHEN K. HADDOCK
 56295LS
RENEWAL DATE 6-30-07

UNION COUNTY SURVEYOR

 Date Received 10/11/05
 Date Filed 10/21/05
 By *Gary T. Shaw*
 File No. 042-2005 R