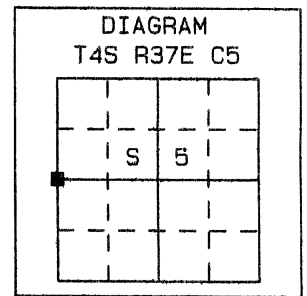


CERTIFIED RECORD OF LAND CORNER MONUMENTATION

HISTORY OF ORIGINAL CORNER ESTABLISHMENT:

The corner was originally established by Herman D. Gradon under GLO contract No. 452 dated June 6, 1882. The Surveyor General Record states: Set a basalt stone 13x9x6 ins 8 ins in the ground, for 1/4 sec cor, marked 1/4 on W. Face, from which
 A pine 10 ins diam bears S15°E, 39 lks dist., marked 1/4 S.B.T.
 A fir 15 ins diam bears N85°W, 32 lks dist., marked 1/4 S.B.T.



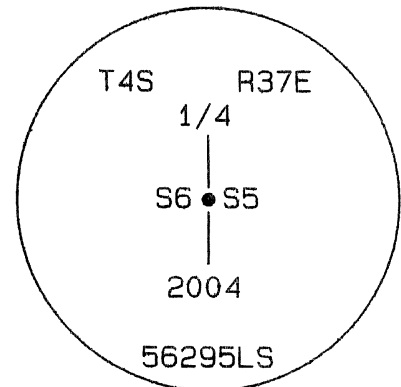
Under Union County Survey No. 032-2004, at the proportionate point, I set a 2 1/4" Brass Cap on a 1 3/8" x 30" galvanized iron pipe flush with the surface of the ground. I set a 24" collar of stone around the cap.

I marked four bearing trees. Each bearing tree has a 1 1/2" brass washer fastened between the letters B and T with a 2" PK nail. The washer is stamped WTS and 56295 LS. The trees are described as:

- A 16" Western Larch bears N59°38'09"W, 40.75', scribed 1/4 S6 BT.
- A 9" Western Larch bears N51°51'07"E, 56.43', scribed 1/4 S5 BT.
- A 13" Western Larch bears S64°37'02"E, 88.46', scribed 1/4 S5 BT.
- A 13" Pondersa Pine bears S89°20'40"W, 61.63', scribed 1/4 S6BT.

DESCRIPTION OF CORNER EVIDENCE FOUND:

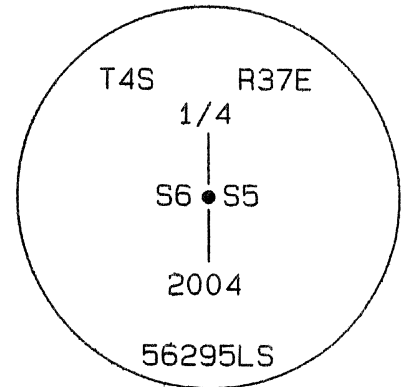
I found the brass cap with stone collar and the bearing trees as described in good condition. The brass cap was marked as shown.



DESCRIPTION OF MONUMENT AND ACCESSORIES I ESTABLISHED TO PERPETUATE THE ORIGINAL LOCATION OF THIS CORNER:

Since the completion of my survey 032-2004 two additional original corner monuments have been found. I recalculated the proportionate position for this corner based on the original corners and at the proportionate point I set a 2 1/4" Brass Cap on a 1 3/8" x 30" galvanized iron pipe flush with the surface of the ground. I stamped the cap as shown below. I obliterated the scribing on the 16" Western Larch bearing tree and remarked the face on that tree with an "X". I marked one new bearing tree and held the other three previously marked bearing trees. I removed the brass cap from the previously set monument and left the pipe in place. The bearing trees are now described as:

- A 17" Douglas Fir bears S16°33'32"W, 52.99', scribed 1/4 S6 BT.
 - A 9" Western Larch bears N70°36'07"E, 104.96', scribed 1/4 S5 BT.
 - A 13" Western Larch bears S74°15'34"E, 139.78', scribed 1/4 S5 BT.
 - A 13" Pondersa Pine bears N84°15'21"W, 7.04', scribed 1/4 S6 BT.
- The iron pipe from the previously set monument bears S90°00'00"E, 54.62'.



Each bearing tree has a 1 1/2" brass washer fastened between the letters B and T with a 2" PK nail. The washer is stamped WTS and 56295LS. Measurements were taken to the dent in the head of the nail with a Trimble 5601 electronic total station. Bearings are based on the survey control for County Survey 032-2004.

I hereby certify that the above corner point was reestablished as hereon described on September 29, 2005.

Witness:

**REGISTERED
PROFESSIONAL
LAND SURVEYOR**

Stephen K. Haddock

**OREGON
JULY 9, 2001
STEPHEN K. HADDOCK
56295LS**

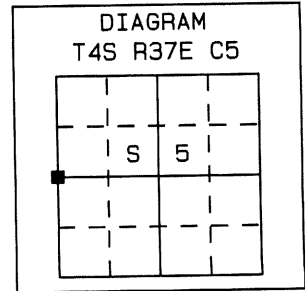
RENEWAL DATE 6-30-07

UNION COUNTY SURVEYOR	
Date Received	<u>10/11/05</u>
Date Filed	<u>10/21/05</u>
By	<u>[Signature]</u>
File No.	<u>045-2005R</u>

CERTIFIED RECORD OF LAND CORNER MONUMENTATION

HISTORY OF ORIGINAL CORNER ESTABLISHMENT:

The corner was originally established by Herman D. Graddon under GLO contract No. 452 dated June 6, 1882. The Surveyor General Record states: Set a basalt stone 13x9x6 ins 8 ins in the ground, for 1/4 sec cor, marked 1/4 on W. Face, from which
 A pine 10 ins diam bears S15°E, 39 lks dist., marked 1/4 S.B.T.
 A fir 15 ins diam bears N85°W, 32 lks dist., marked 1/4 S.B.T.



I found no subsequent record of monumentation in the Union County survey records.

DESCRIPTION OF CORNER EVIDENCE FOUND:

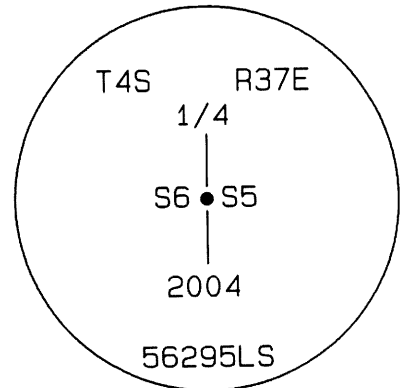
None.

DESCRIPTION OF MONUMENT AND ACCESSORIES I ESTABLISHED TO PERPETUATE THE ORIGINAL LOCATION OF THIS CORNER:

At the proportionate point I set a 2 1/4" Brass Cap on a 1 3/8" x 30" galvanized iron pipe flush with the surface of the ground. I set a 24" collar of stone around the cap. I stamped the cap as shown below.

I marked four bearing trees. Each bearing tree has a 1 1/2" brass washer fastened between the letters B and T with a 2" PK nail. The washer is stamped WTS and 56295 LS. Measurements were taken to the dent in the head of the nail with a Trimble 5601 electronic total station. Bearings are based on the survey control for County Survey 032-2004.

- A 16" Western Larch bears N59°38'09"W, 40.75', scribed 1/4 S6 BT.
- A 9" Western Larch bears N51°51'07"E, 56.43', scribed 1/4 S5 BT.
- A 13" Western Larch bears S64°37'02"E, 88.46', scribed 1/4 S5 BT.
- A 13" Ponderosa Pine bears S89°20'40"W, 61.63', scribed 1/4 S6 BT.



I hereby certify that the above corner point was reestablished as hereon described on August 28, 2004.

Witness: Kyle Lathrop
 David Haddock

**REGISTERED
 PROFESSIONAL
 LAND SURVEYOR**

Stephen K. Haddock

**OREGON
 JULY 9, 2001
 STEPHEN K. HADDOCK
 56295LS**

RENEWAL DATE 6-30-05

**UNION COUNTY
 SURVEYOR**

Date Received 12/18/04

Date Filed 12/10/04

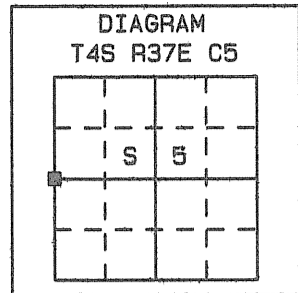
By R. Robinson Deputy

File No. 076-204R

CERTIFIED RECORD OF LAND CORNER MONUMENTATION

HISTORY OF ORIGINAL CORNER ESTABLISHMENT:

The corner was originally established by Herman D. Gradon under GLO contract No. 452 dated June 6, 1882. The Surveyor General Record states:
 Set a basalt stone 13x9x6 ins 8 ins in the ground, for 1/4 sec cor, marked 1/4 on W. Face, from which
 A pine 10 ins diam bears S15°E, 39 lks dist., marked 1/4 S.B.T.
 A fir 15 ins diam bears N85°W, 32 lks dist., marked 1/4 S.B.T.



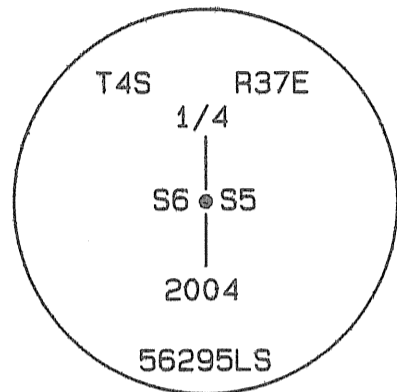
Under Union County Survey No. 032-2004, at the proportionate point, I set a 2 1/4" Brass Cap on a 1 3/8" x 30" galvanized iron pipe flush with the surface of the ground. I set a 24" collar of stone around the cap.

I marked four bearing trees. Each bearing tree has a 1 1/2" brass washer fastened between the letters B and T with a 2" PK nail. The washer is stamped WTS and 56295 LS. The trees are described as:

- A 16" Western Larch bears N59°38'09"W, 40.75', scribed 1/4 S6 BT.
- A 9" Western Larch bears N51°51'07"E, 56.43', scribed 1/4 S5 BT.
- A 13" Western Larch bears S64°37'02"E, 88.46', scribed 1/4 S5 BT.
- A 13" Pondersa Pine bears S89°20'40"W, 61.63', scribed 1/4 S6BT.

DESCRIPTION OF CORNER EVIDENCE FOUND:

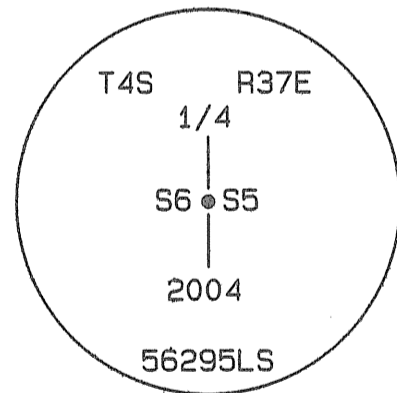
I found the brass cap with stone collar and the bearing trees as described in good condition. The brass cap was marked as shown.



DESCRIPTION OF MONUMENT AND ACCESSORIES I ESTABLISHED TO PERPETUATE THE ORIGINAL LOCATION OF THIS CORNER:

Since the completion of my survey 032-2004 two additional original corner monuments have been found. I recalculated the proportionate position for this corner based on the original corners and at the proportionate point I set a 2 1/4" Brass Cap on a 1 3/8" x 30" galvanized iron pipe flush with the surface of the ground. I stamped the cap as shown below. I obliterated the scribing on the 16" Western Larch bearing tree and remarked the face on that tree with an "X". I marked one new bearing tree and held the other three previously marked bearing trees. I removed the brass cap from the previously set monument and left the pipe in place. The bearing trees are now described as:

- A 17" Douglas Fir bears S16°33'32"W, 52.99', scribed 1/4 S6 BT.
 - A 9" Western Larch bears N70°36'07"E, 104.96', scribed 1/4 S5 BT.
 - A 13" Western Larch bears S74°15'34"E, 139.78', scribed 1/4 S5 BT.
 - A 13" Pondersa Pine bears N84°15'21"W, 7.04', scribed 1/4 S6 BT.
- The iron pipe from the previously set monument bears S90°00'00"E, 54.62'.



Each bearing tree has a 1 1/2" brass washer fastened between the letters B and T with a 2" PK nail. The washer is stamped WTS and 56295LS. Measurements were taken to the dent in the head of the nail with a Trimble 5601 electronic total station. Bearings are based on the survey control for County Survey 032-2004.

I hereby certify that the above corner point was reestablished as hereon described on September 29, 2005.

Witness:

REGISTERED PROFESSIONAL LAND SURVEYOR
Stephen K. Haddock
OREGON
 JULY 9, 2001
STEPHEN K. HADDOCK
 56295LS
RENEWAL DATE 6-30-07

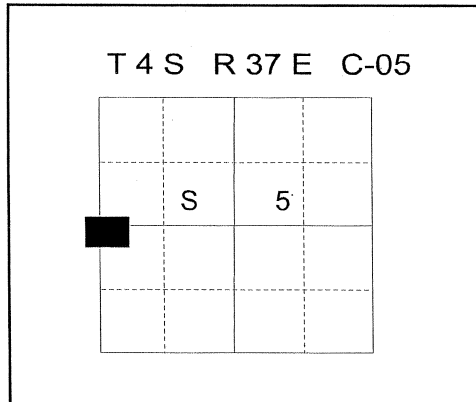
UNION COUNTY SURVEYOR

Date Received 10/11/05
 Date Filed 10/21/05
 By [Signature]
 File No. 045-2005R

CERTIFIED RECORD OF LAND CORNER MONUMENTATION

HISTORY OF ORIGINAL CORNER ESTABLISHMENT:

Corner originally established by Herman D. Gradon under GLO contract Number 452, dated June 6, 1882. Surveyor General record states:
 Set basalt stone 13x9x6 ins 8 ins in the ground for 1/4 sec. cor, marked 1/4 on W. Face, from which
 A pine 10 ins diam bears S15°E, 39 lks dist., marked 1/4S BT
 A fir 15 ins diam bears N85°W, 32 lks dist., marked 1/4S BT



In Survey Number 032-2004, Steve Haddock set a 2 1/4" Brass Cap on 1 3/8" x 30" iron pipe at proportionate position. Subsequent survey work shows this point to be in error. In Survey Number 022-2005, he removes the cap and sets a 2 1/2" brass cap on a 1 3/8" x 30" galvanized iron pipe West 54.62 feet from original pipe, from which:

- A 17" Douglas Fir bears S16°33'32"W, 52.99', scribed 1/4 S6 BT.
- A 9" Western Larch bears N70°36'07"E, 104.96', scribed 1/4 S5 BT.
- A 13" Western Larch bears S74°15'34"E, 139.78', scribed 1/4 S5 BT.
- A 13" Ponderosa Pine bears N84°15'21"W, 7.04', scribed 1/4 S6 BT.

DESCRIPTION OF CORNER EVIDENCE FOUND:

- A 2 1/2" Brass cap, marked as shown, set flush with the ground, from which:
- A 17" Douglas Fir stump, bears South 16° West, a distance of 53.00 feet, with visible scribe marks on blaze and visible washer.
- A 10" Western Larch bears North 70° East, 105.0 feet, with visible scribe marks.
- A 13" Western Larch bears South 74° East, 139.8 feet, with visible scribe marks.
- A 13" Ponderosa Pine bears North 84° West, 7.0 feet, with visible scribe marks.
- An iron pipe in a collar of stone bears East, 54.62 feet.

See Union County Survey Number 009-2009

DESCRIPTION OF MONUMENT AND ACCESSORIES I ESTABLISHED

TO PERPETUATE THE ORIGINAL LOCATION OF THIS CORNER:

NEW BEARING TREE

A 10" Douglas Fir bears South 18° West, a distance of 56.5 feet, marked X BT.

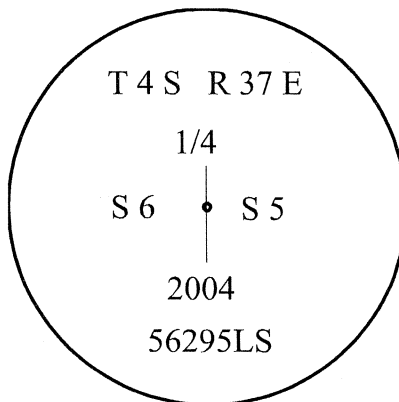
I hereby certify that the corner was perpetuated on April 21, 2009
 Witness: Jeff Hsu, Gregory T. Blackman, Jr.

**REGISTERED
PROFESSIONAL
LAND SURVEYOR**

OREGON
July 17, 1986

RICK G. ROBINSON
2219

Renewal Date: December 31, 2010



I used a steel tape and magnetic compass in the establishment of the new accessory. I used 18° East declination. I attached a brass washer marked OPLS 2219 to the BT blaze. The distance is to a 60d spike driven into the root crown at the right side of the new bearing tree.

C-05

**UNION COUNTY
SURVEYOR**

Date Received 5/6/09

Date Filed 5/6/09

Filed By Gregory T. Blackman

File Number 008-200912

HORIZONTAL CONTROL DATA
UNION COUNTY, OREGON
OREGON STATE PLANE, NORTH ZONE (3601)

STA NAME: 200914

QUARTER CORNER COMMON TO SECTIONS 5 AND 6

TWP. 4 S RGE. 37 E.

GEODETIC COORD: NAD 83(91)

DATE TIED: APRIL 21, 2009

LAT: 45 ° 14 ' 48.62371 " N

SURVEYOR: RICK ROBINSON
OPLS 2219

LONG: 118 ° 13 ' 7.91380 " W

FIRM: BAGETT, GRIFFITH, & BLACKMAN
2006 ADAMS AVENUE
LAGRANDE, OR 97850
(541) 963-6092

SP. COOR: NAD 83(91)

N: 584379.716 INT FT.

E: 8789513.881 INT FT.

TYPE: GPS

THETA: 1 ° 37' 3.9 "

ORDER: SECOND CLASS: 1

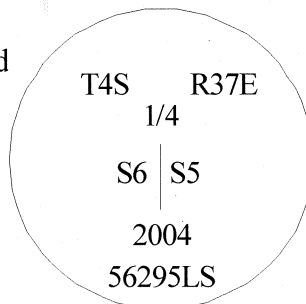
SCALE FACTOR: 0.9998955092

ELEV: 3938.451 US FT.

ELEV: DATUM: NGVD 29

COMMENTS:

Corner is a 2 1/2" brass cap monument marked
as shown:



REGISTERED
PROFESSIONAL
LAND SURVEYOR

Rick G. Robinson
OREGON
July 17, 1986
RICK G. ROBINSON
2219

Renewal Date: December 31, 2010

1 METER = 3.2808333333... US FEET = 39.37 INCHES

1 METER = 3.280839895 INT'L FEET OR 1 INCH = 2.54 CM

TO CALCULATE ELEVATION FACTOR (IN THE NORTH AMERICAN CONTINENT)

DIVIDE 20,906,000 BY (20,906,000 + ELLIPSOID ELEV. IN FEET)