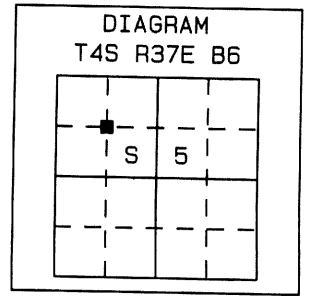


CERTIFIED RECORD OF LAND CORNER MONUMENTATION

HISTORY OF ORIGINAL CORNER ESTABLISHMENT:  
None.



DESCRIPTION OF CORNER EVIDENCE FOUND:  
None.

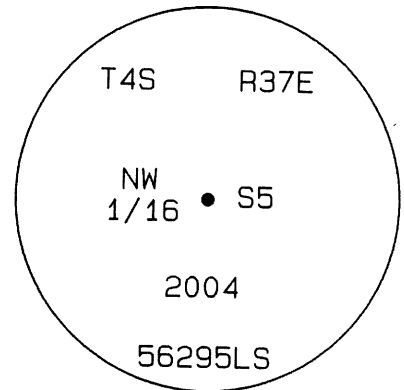
DESCRIPTION OF MONUMENT AND ACCESSORIES I ESTABLISHED.

At the corner position computed per the 1973 Manual of instructions I set a 1" x 24" iron rebar with a 2" aluminum cap 18" in the ground. I set an 18" collar of stone around the Cap. The cap was stamped as shown below.

I marked two bearing trees. Each bearing tree has a copper nail with a 1 1/8" head stamped WTS and 56295LS driven between the letters B & T. Measurements were taken to the dent in the head of the nail with a Trimble 5601 electronic total station. Bearings are based on the survey control for County Survey 032-2004.

A 14" Ponderosa Pine bears N42°27'43"W, 116.51', scribed NW 1/16 S5 BT.

A 16" Pondersa Pine bears S67°12'01"E, 48.04', scribed NW 1/16 S5 BT



I hereby certify that the above corner point was established as hereon described on August 28, 2004.

Witness: Kyle Lathrop  
David Haddock

REGISTERED  
PROFESSIONAL  
LAND SURVEYOR

*Stephen K. Haddock*

OREGON  
JULY 9, 2001  
STEPHEN K. HADDOCK  
56295LS

RENEWAL DATE 6-30-05

UNION COUNTY  
SURVEYOR

Date Received 12/8/04

Date Filed 12/10/04

By R. Robinson, Deputy

File No. 074-2004R

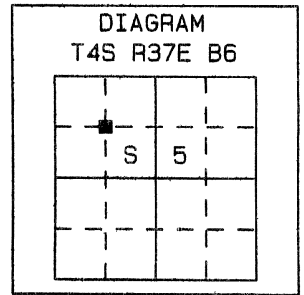
**CERTIFIED RECORD OF LAND CORNER MONUMENTATION**

**HISTORY OF ORIGINAL CORNER ESTABLISHMENT:**

Under Union County Survey No. 032-2004 I set a 1" x 24" iron rebar with a 2" aluminum cap with an 18" collar of stone around the cap. The cap was stamped as shown below.

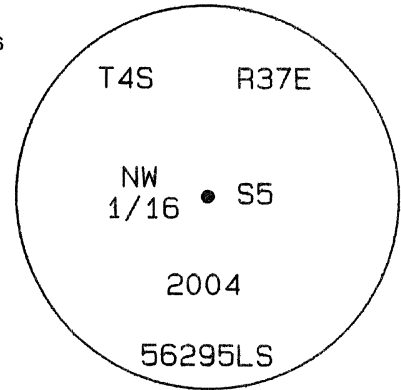
I marked two bearing trees. Each bearing tree has a copper nail with a 1 1/8" head stamped WTS and 56295LS driven between the letters B & T.

A 14" Ponderosa Pine bears N42°27'43"W, 116.51', scribed NW 1/16 S5 BT.  
 A 16" Pondersa Pine bears S67°12'01"E, 48.04', scribed NW 1/16 S5 BT



**DESCRIPTION OF CORNER EVIDENCE FOUND:**

I found the 1" rebar with 2" aluminum cap and the bearing trees in good condition as described.

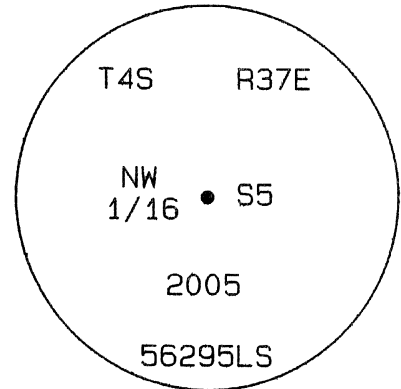


**DESCRIPTION OF MONUMENT AND ACCESSORIES I ESTABLISHED.**

Since the completion of my survey 032-2004 one year ago two additional original monuments have been found. I recalculated the corner position based on those monuments and at the correct corner position I set a 1" x 24" iron pipe with a 2" aluminum cap stamped as shown below. I removed the aluminum cap from the 1" rebar and left the rebar in place. I held the bearing trees I previously marked which are now described as:

A 14" Ponderosa Pine bears N41°41'16"W, 118.58', scribed NW 1/16 S5 BT.  
 A 16" Pondersa Pine bears S69°50'07"E, 56.30', scribed NW 1/16 S5 BT  
 The 1" rebar previously set bears S84°42'40"E, 8.60'.

Each bearing tree has a copper nail with a 1 1/8" head stamped WTS and 56295LS driven between the letters B & T. Measurements were taken to the dent in the head of the nail with a Trimble 5601 electronic total station. Bearings are based on the survey control for County Survey 032-2004.



I hereby certify that the above corner point was established as hereon described on September 29, 2005.

Witness:

**REGISTERED PROFESSIONAL LAND SURVEYOR**  
*Stephen K. Haddock*  
**OREGON**  
 JULY 9, 2001  
**STEPHEN K. HADDOCK**  
 56295LS  
**RENEWAL DATE 6-30-07**

**UNION COUNTY SURVEYOR**  


---

 Date Received 10/11/05  
 Date Filed 10/21/05  
 By *Stephen K. Haddock*  
 File No. 047-2005R