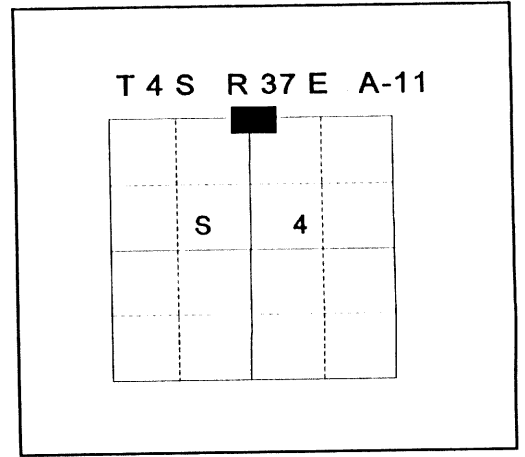


CERTIFIED RECORD OF LAND CORNER MONUMENTATION

History of original corner establishment:

Corner originally established by Herman D. Gradon, under GLO contract Number 452, dated June 6, 1882. Surveyor General record states:

Set 24x12x8 inch stone 18 inches in the ground marked 1/4 on the South face from which:
A 22" dia. Pine bears S14°E, 38 lks. marked 1/4 S BT and raised mound of stone South of corner.



No record of subsequent monumentation found in Union County survey records

Description of corner evidence found:

Found a 24x10x8 inch stone buried vertically 18 inches marked 1/4 on the South face. A 24" Pine stump with BT scribes visible was found at the record bearing and distance from the stone.

Description of monument and accessories I established to perpetuate the original location of this corner:


In place of the found stone, I set a 2½"x30" aluminum pipe with aluminum cap marked as shown, 10 inches in the ground, with a mound of stone 3 feet at base, from which;

NEW BEARING OBJECTS:

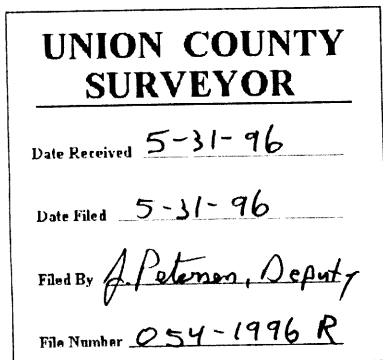
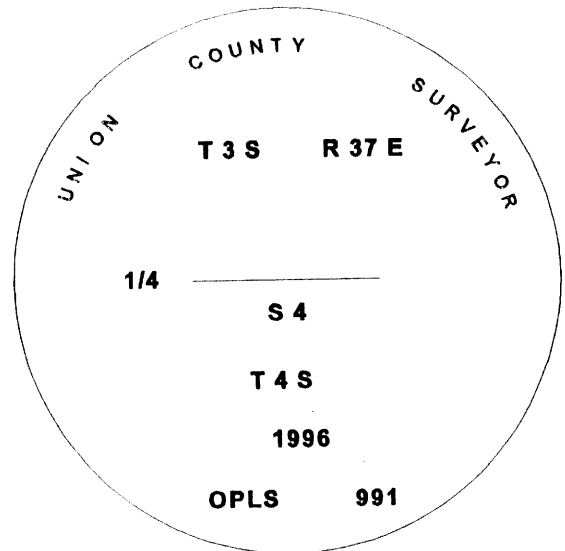
- A 11" Ponderosa Pine bears N2°E, 3.61 feet marked X X BT.
- A 9" Ponderosa Pine bears S85°E, 11.25 feet marked X BT.
- A 15" Ponderosa Pine bears S54°W, 15.37 feet marked 1/4 S4 BT.
- A 9" Ponderosa Pine bears N42°W, 12.12 feet marked S33 BT.

Marked stone is buried on the South side of the new monument.

I hereby certify that the corner was monumented on May 30, 1996.
Witness: Mark Durbin, Jeff Madsen



Renewal Date: December, 31 1997



I used a steel tape and magnetic compass in the establishment of the new accessories. I used 18° East declination, the distances are to a 60d spike driven into the right side of the root crown of the bearing trees. Brass washer marked OPLS 991 is attached to the BT blaze.