

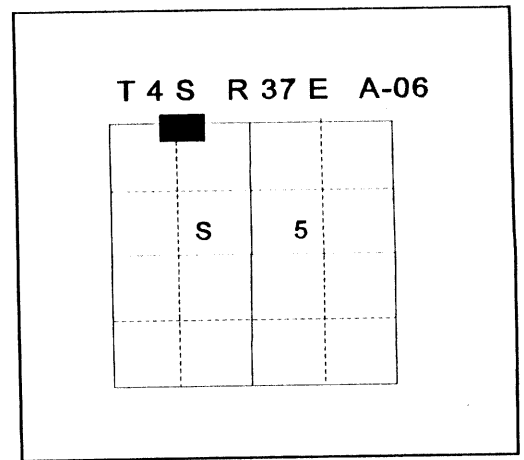
**CERTIFIED RECORD OF LAND CORNER MONUMENTATION**

History of original corner establishment:  
None

No record of subsequent monumentation found in  
Union County survey records.

Description of corner evidence found:  
NONE

See Union County Survey 022-1996

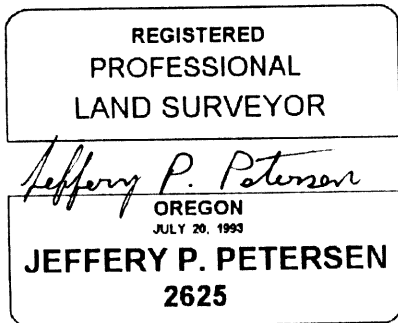


Description of monument and accessories I established  
to perpetuate the original location of this corner:

At position determined by survey I set a 2 1/2" x 30" aluminum pipe with 2 1/2" cap  
marked as shown below, 27" in the ground, with a ring of stone, from which:

- A 13" Ponderosa Pine bears N7°E, 15.44 feet, marked S32 BT.
- A 18" Ponderosa Pine bears S37°E, 36.48 feet, marked X BT.
- A 16" Ponderosa Pine bears S66°W, 42.55 feet, marked W1/16 S5 BT.

I hereby certify that the corner was monumented on May 29, 1996.  
Witness: Mark Durbin, Ted Atkinson



Renewal Date: December, 31 1996



<b>UNION COUNTY SURVEYOR</b>
Date Received <u>5-31-96</u>
Date Filed <u>5-31-96</u>
Filed By <u>R. ROBINSON, Deputy</u>
File Number <u>056-1996 R</u>

I used a steel tape and magnetic compass in  
the establishment of the new accessories. I  
used 18° East declination, the distances are  
to a 60d spike driven into the root crown at  
the right side of the bearing trees.  
Attached brass washer marked OPLS 2625 to BT  
blaze.

A-06

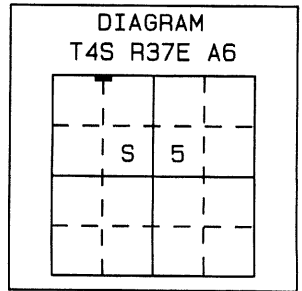
**CERTIFIED RECORD OF LAND CORNER MONUMENTATION**

**HISTORY OF ORIGINAL CORNER ESTABLISHMENT:**

The corner was originally established by Jeffery P. Petersen under Union County Survey 022-1996. His Record States:

At position determined by survey I set a 2 1/2" x 30" aluminum pipe with a 2 1/2" cap 27" in the ground, with a ring of stone, from which:

- A 13" Ponderosa Pine bears N7°E, 15.44 feet, marked S32 BT.
- A 18" Ponderosa Pine bears S37°E, 36.48 feet, marked X BT.
- A 16" Ponderosa Pine bears S66°W, 42.55 feet, marked W1/16 S5 BT.



I found no subsequent record of monumentation in the Union County survey records.

**DESCRIPTION OF CORNER EVIDENCE FOUND:**

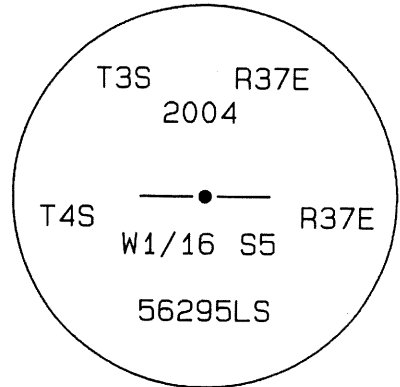
I found the pipe as described at the northwest corner of a large rock jack with fences running East and South. The BT's were alive and in good condition with healing blazes.

**DESCRIPTION OF MONUMENT AND ACCESSORIES I ESTABLISHED TO PERPETUATE THE ORIGINAL LOCATION OF THIS CORNER:**

The survey by Peterson has an erroneous location for the south 1/4 corner of Section 32. The monument for that 1/4 corner is in it's correct location as identified by the BT's so I assume the error is in the measurements of it's location. Because of this error, the location determined for the West 1/16th of Section 5 is also in error. I therefore did not hold the location of Petersen's monument.

At the correct location for the West 1/16th corner on the North line of Section 5 I set a 1"x24" iron rebar 18" in the ground with a 2" aluminum cap stamped as shown below. I made a small collar of stone around the cap.

For bearing trees I used the existing bearing trees set by Petersen. I made no additional marks on these trees. The measurements were made to the nail in the center of Mr. Petersen's brass washer with a Trimble 5601 electronic total station. The bearings on this certificate are based on the survey control for County Survey 032-2004.



- An 18" Ponderosa Pine bears S63°24'44"E, 26.09' with healing blazes.
- An 18" Ponderosa Pine bears S86°13'12"W, 38.01', with healing blazes.
- The aluminum monument set by Petersen bears N0°28'59"W, 15.38'.

I hereby certify that the above corner point was established as hereon described on September 2, 2004.

Witness: David Haddock

**REGISTERED  
PROFESSIONAL  
LAND SURVEYOR**

*Stephen K. Haddock*

OREGON  
JULY 9, 2001  
STEPHEN K. HADDOCK  
56295LS

RENEWAL DATE 6-30-05

<b>UNION COUNTY SURVEYOR</b>	
Date Received	<u>12/8/04</u>
Date Filed	<u>12/10/04</u>
By	<u>R. ROBINSON, DEPUTY</u>
File No.	<u>073-2004R</u>