

UNION COUNTY SURVEYOR

CERTIFIED RECORD OF LAND CORNER MONUMENTATION

HISTORY OF ORIGINAL CORNER ESTABLISHMENT:

Corner originally established by Hermon D. Gradon under GLO contract Number 452, dated June 6, 1882. Surveyor General record states:

Set basalt stone 15x10x6 inches, from which:
A Fir 20" dia. bears S67°E, 85 lks.

Corner searched for and not found by Jeff Petersen in Survey Number 022-1996. He states:

- At position determined by survey I set a 2½" x 30" aluminum pipe with 2½" cap marked as shown below, 27" in the ground, with a ring of stone, from which:
- A 7" Ponderosa Pine bears S3°E, 8.16 feet, marked T4S R37E S5 BT.
- A 14" Ponderosa Pine bears N74°W, 65.71 feet, marked S32 BT.
- A 11" Ponderosa Pine bears S41°W, 71.84 feet, marked T4S R37E S6 BT.
- A 10" Ponderosa Pine bears N58°W, 30.71 feet, marked X BT.

DESCRIPTION OF CORNER EVIDENCE FOUND:

A 2 ½" Aluminum pipe with cap marked as shown, 2 ins. above ground, from which:

- A 14" Ponderosa Pine bears S3°E, a distance of 8.16 feet, with healed blaze, live and vigorous.
- A 15" Ponderosa Pine bears S41°W, a distance of 71.84 feet, with healed blaze, live and vigorous.
- A 17" Ponderosa Pine bears N74°W, a distance of 65.71 feet, with healed blaze, live and vigorous.

Aluminum cap monument was out of position. At true corner position I find a 50d nail set by Steve Haddock.

DESCRIPTION OF MONUMENT AND ACCESSORIES I ESTABLISHED

TO PERPETUATE THE ORIGINAL LOCATION OF THIS CORNER:

I remove the cap off of the original pipe and at the nail position I place a 2 ½" x 30" Aluminum pipe with cap marked as shown, 28" in the ground, with mound of stone 2 ft. wide, from which:

- A 14" Ponderosa Pine bears South 24° East, a distance of 2.15 feet, with healed blaze.
- A 15" Ponderosa Pine bears South 47° West, a distance of 68.10 feet, with healed blaze.
- A 17" Ponderosa Pine bears North 69° West, a distance of 68.95 feet, with healed blaze.

NEW BEARING TREE

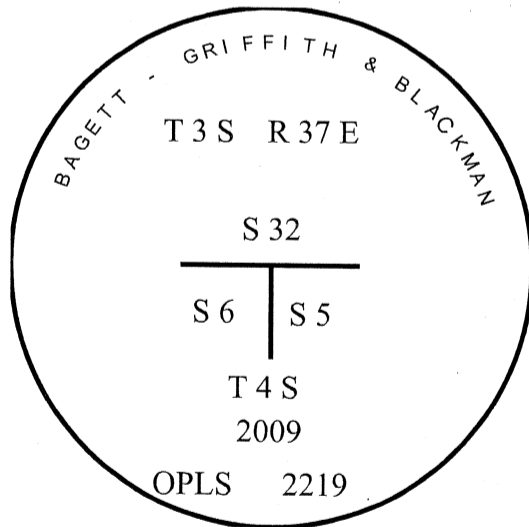
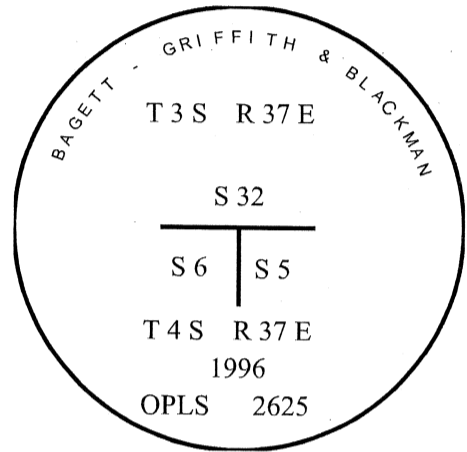
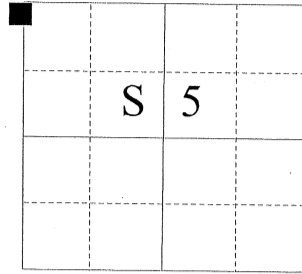
A 14" Douglas Fir bears North 1° West, a distance of 27.18 feet, marked X BT. The original 2 ½" pipe bears North a distance of 6.53 feet from new monument.

Set steel fence post approximately 2 feet East of monument.

I hereby certify that the corner was monumented on April 23, 2009

Witness: Gregory T. Blackman, Jr.

T 4S R 37 E A-05



REGISTERED PROFESSIONAL LAND SURVEYOR

Rick G. Robinson

OREGON
July 17, 1986

RICK G. ROBINSON
2219

Renewal Date: December 31, 2010

UNION COUNTY SURVEYOR

Date Received 5/6/09

Date Filed 5/6/09

Filed By Gregory T. Blackman

File Number 007-200912

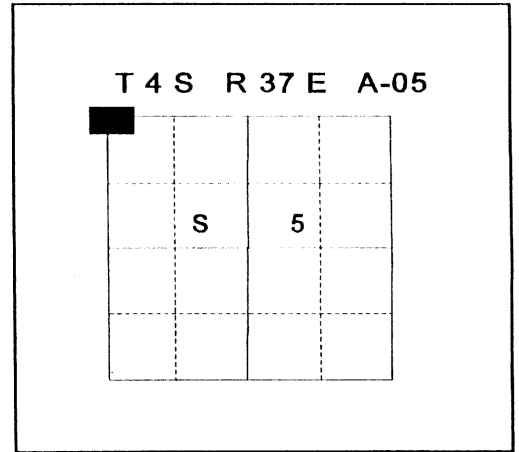
I used a steel tape and magnetic compass in the establishment of the new accessories. I used 18° East declination, the distances are to a 60d spike driven into the root crown at the right side of the bearing trees. Attached brass washer marked OPLS 2219 to BT blaze.

CERTIFIED RECORD OF LAND CORNER MONUMENTATION

History of original corner establishment:

Corner originally established by Hermon D. Gradon under GLO contract Number 452, dated June 6, 1882. Surveyor General record states:

Set basalt stone 15x10x6 inches, from which:
A Fir 20" dia. bears S67°E, 85 lks.



No record of subsequent monumentation found in Union County survey records.

Description of corner evidence found:

None

See Union County Survey 022-1996

Description of monument and accessories I established to perpetuate the original location of this corner:

At position determined by survey I set a 2½" x 30" aluminum pipe with 2½" cap marked as shown below, 27" in the ground, with a ring of stone, from which:

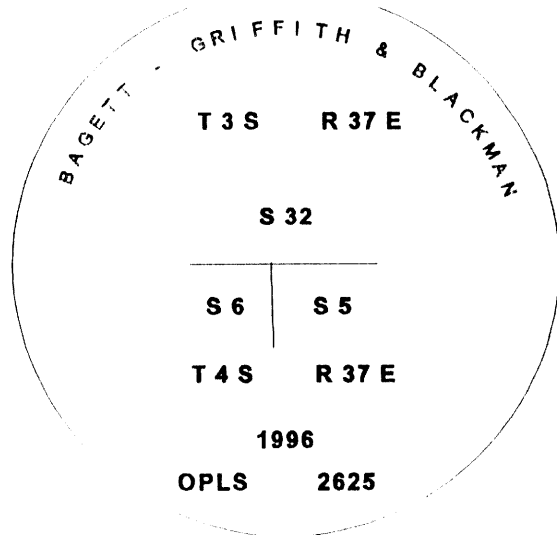
- A 7" Ponderosa Pine bears S3°E, 8.16 feet, marked T4S R37E S5 BT.
- A 14" Ponderosa Pine bears N74°W, 65.71 feet, marked S32 BT.
- A 11" Ponderosa Pine bears S41°W, 71.84 feet, marked T4S R37E S6 BT.
- A 10" Ponderosa Pine bears N58°W, 30.71 feet, marked X BT.

I hereby certify that the corner was monumented on May 29, 1996.
Witness: Mark Durbin, Ted Atkinson

REGISTERED
PROFESSIONAL
LAND SURVEYOR

OREGON
JULY 20, 1993
JEFFERY P. PETERSEN
2625

Renewal Date: December, 31 1996



**UNION COUNTY
SURVEYOR**

Date Received 5-31-96

Date Filed 5-31-96

Filed By R. ROBINSON, DEPUTY

File Number 057-1996

I used a steel tape and magnetic compass in the establishment of the new accessories. I used 18° East declination, the distances are to a 60d spike driven into the root crown at the right side of the bearing trees. Attached brass washer marked OPLS 2625 to BT blaze.

A-05

HORIZONTAL CONTROL DATA
UNION COUNTY, OREGON
OREGON STATE PLANE, NORTH ZONE (3601)

STA NAME: 200916

NORTH SECTION CORNER COMMON TO SECTIONS 5 AND 6

TWP. 4 S RGE. 37 E.

GEODETIC COORD: NAD 83(91)

DATE TIED: APRIL 23, 2009

LAT: 45 ° 15 ' 7.46692 " N

SURVEYOR: RICK ROBINSON
OPLS 2219

LONG: 118 ° 13 ' 8.75165 " W

FIRM: BAGETT, GRIFFITH, & BLACKMAN
2006 ADAMS AVENUE
LAGRANDE, OR 97850
(541) 963-6092

SP. COOR: NAD 83(91)

N: 586285.575 INT FT.

E: 8789400.096 INT FT.

TYPE: GPS

THETA: 1 ° 37' 3.3 "

ORDER: SECOND CLASS: 1


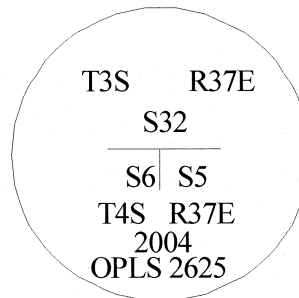
SCALE FACTOR: 0.9998956375

ELEV: 3854.297 US FT.

ELEV: DATUM: NGVD 29

COMMENTS:

Corner is a 2 ½" aluminum monument marked
as shown, in small mound of stone



Renewal Date: December 31, 2010

1 METER = 3.2808333333... US FEET = 39.37 INCHES

1 METER = 3.280839895 INT'L FEET OR 1 INCH = 2.54 CM

TO CALCULATE ELEVATION FACTOR (IN THE NORTH AMERICAN CONTINENT)

DIVIDE 20,906,000 BY (20,906,000 + ELLIPSOID ELEV. IN FEET)