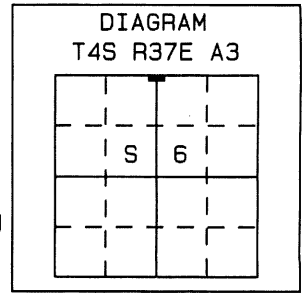


CERTIFIED RECORD OF LAND CORNER MONUMENTATION

HISTORY OF ORIGINAL CORNER ESTABLISHMENT:

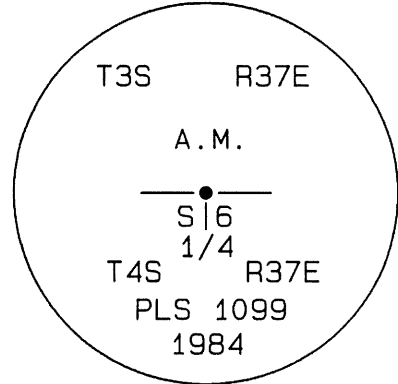
The corner was originally established by Herman D. Gradon under GLO contract No. 452 dated June 6, 1882. The Surveyor General Record states:
 Set a basalt stone 15x10x6 ins 10 ins in the ground, for 1/4 sec cor, marked 1/4 on S. Face, from which
 A pine 26 ins diam bears S40°W, 32 lks dist., marked 1/4 S.B.T.
 I also raised a mound of stone S. of cor.



The corner was reestablished by Gary L. Langlitz as shown on the certified record of land corner monumentation dated 11-13-84. His record states:

At the corner position determined at record bearing and distance from the original bearing tree and along the North side of the found stone mound, we set a 2"x30" aluminum pipe, 12" in the ground to bedrock and supported in a stone mound 4' diameter at base to top of pipe, with aluminum cap marked: from which:

The original bearing tree, a 32" Ponderosa Pine bears S40°W 21.1 ft. to blazed face. and new bearing tree:
 A 10" Ponderosa Pine, scribed 1/4 S6 BT on a double blaze bears S13°E 47.0 ft.



I found no subsequent record of monumentation in the Union County survey records.

DESCRIPTION OF CORNER EVIDENCE FOUND:

I found the original BT still alive. It is a Ponderosa Pine which is now 34" in diameter. The scribed face with portions of the scribes visible is approximately chest high and lies 5" in from the exterior surface of the tree.

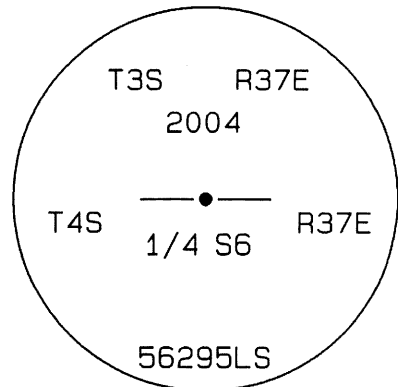
I found the new BT alive and in good condition with partly healed blazes.
 I found the aluminum monument in the mound of stones in good condition marked as described.

DESCRIPTION OF MONUMENT AND ACCESSORIES I ESTABLISHED TO PERPETUATE THE ORIGINAL LOCATION OF THIS CORNER:

The original corner position lies N3°15'27"W, 46.50' from the true position on the South Line of Section 31. At the intersect of the North - South centerline of Section 6 and the South line of Section 31 I drove a 1" x 24" iron rebar 18" into a small rock outcrop. I attached a 2" aluminum cap stamped as shown below to the rebar and built a 24" diameter mound of stone to the top of the cap. I marked the existing aluminum monument A.M. as as shown above per the manual of instructions.

I marked two new bearing trees. Each bearing tree has a 1 1/2" brass washer fastened between the letters B and T with a 2" PK nail. The washer is stamped WTS and 56295 LS. Measurements were taken to the dent in the head of the nail with a Trimble 5601 electronic total station. Bearings are based on the survey control for County Survey No. 032-2004.

A 14" Ponderosa Pine bears S40°32'37"W, 93.28', scribed 1/4 S6 BT.
 A 13" Pondersa Pine bears S58°15'26"E, 28.47', scribed 1/4 S36 BT.



I hereby certify that the above corner point was perpetuated as hereon described on August 27, 2004.

Witness: Kyle Lathrop
 David Haddock

**REGISTERED
PROFESSIONAL
LAND SURVEYOR**

Stephen K. Haddock

OREGON
JULY 9, 2001
STEPHEN K. HADDOCK
56295LS

RENEWAL DATE 6-30-05

**UNION COUNTY
SURVEYOR**

Date Received 12/8/04
 Date Filed 12/10/04
 By R. ROBINSON DEPUTY
 File No. 072-2004R

CERTIFIED RECORD OF LAND CORNER MONUMENTATION

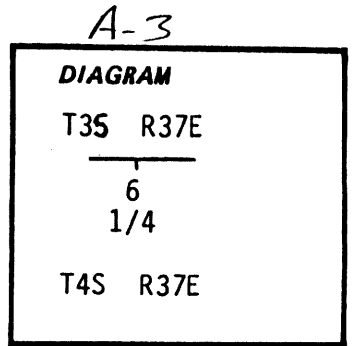
History of original corner establishment:

Original establishment by Herman D. Gradon under Contract No. 452, dated June 6, 1882:

Set a basalt stone 15x10x6 in., 10 in. in the ground, for 1/4 Sec. Cor., marked 1/4 on S face, from which:

A Pine 26 in. diam. bears S 40°W 32 lks. dist., marked 1/4 S BT.

I also raised a mound of stone S of corner.

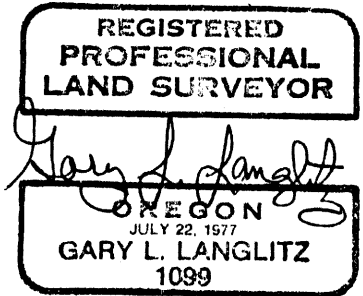


Description of corner evidence found:

The only original bearing tree, a 34" Ponderosa Pine, alive and in good condition, with scribing "4S" visible on a partially healed single blaze.

The original corner stone was not found.

We find remnants of a stone mound located immediately South of the corner position as re-established herein.



Description of monument and accessories I established to perpetuate the original location of this corner:

At the corner position determined at record bearing and distance from the original bearing tree and along the North side of the found stone mound, we set a 2"x30" aluminum pipe, 12" in the ground to bedrock and supported in a stone mound 4' diameter at base to top of pipe, with aluminum cap, marked:

From which:

The original bearing tree, a 32" Ponderosa Pine bears S40°W 21.1 ft. to blazed face, (22.0 ft. to center).

And new bearing tree :

A 10" Ponderosa Pine, scribed "1/4 S6 BT" on a double blaze bears S13°E 47.0 ft.

T3S R37E

S'6
1/4

T4S R37E
PLS 1099
1984

Attached brass washer marked "LS 1099" to lower blaze of new bearing tree.

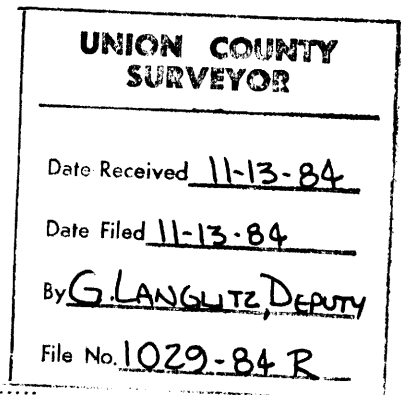
The corner of fences running E-W and S bears S15°E 12 ft. from the corner.

Magnetic compass (20° East Declination)
Steel Tape

October 23, 1984

Witnesses:

Gary Langlitz, LS 1099
M.R. Humiston



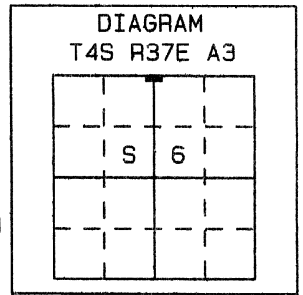
Office of..... County of.....
State of....., I hereby certify that the within instrument was filed in this office
for record on the..... day of....., 19.....

..... by
(COUNTY OFFICIAL) (DEPUTY)

CERTIFIED RECORD OF LAND CORNER MONUMENTATION

HISTORY OF ORIGINAL CORNER ESTABLISHMENT:

The corner was originally established by Herman D. Gradon under GLO contract No. 452 dated June 6, 1882. The Surveyor General Record states: Set a basalt stone 15x10x6 ins 10 ins in the ground, for 1/4 sec cor, marked 1/4 on S. Face, from which
A pine 26 ins diam bears S40°W, 32 lks dist., marked 1/4 S.B.T.
I also raised a mound of stone S. of cor.



The corner was reestablished by Gary L. Langlitz as shown on the certified record of land corner monumentation dated 11-13-84. His record states:

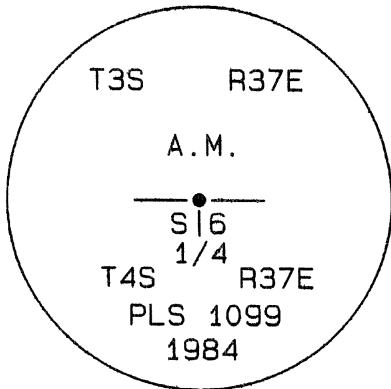
At the corner position determined at record bearing and distance from the original bearing tree and along the North side of the found stone mound, we set a 2"x30" aluminum pipe, 12" in the ground to bedrock and supported in a stone mound 4' diameter at base to top of pipe, with aluminum cap marked: from which:

The original bearing tree, a 32" Ponderosa Pine bears S40°W 21.1 ft. to blazed face. and new bearing tree:
A 10" Ponderosa Pine, scribed 1/4 S6 BT on a double blaze bears S13°E 47.0 ft.

Under County Survey 032-2004 I set a 1" x 24" iron rebar 18" into a small rock outcrop with a 2" AL cap attached marked as shown below and built a 24" mound of stone to the top of the cap from which:

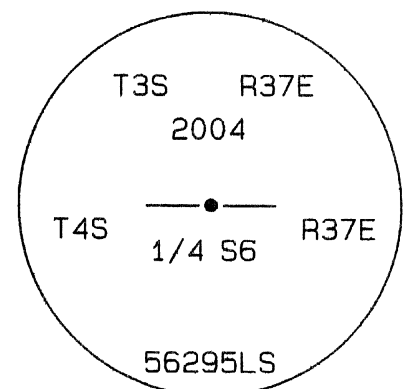
A 14" Ponderosa Pine bears S40°32'37"W, 93.28' scribed 1/4 S6 BT with a 1 1/2" brass washer marked WTS and 56295LS attached between the letters B and T.

A 13" Ponderosa Pine bears S58°15'26"E, 28.47' scribed 1/4 S6 BT with a 1 1/2" brass washer marked WTS and 56295LS attached between the letters B and T.



Langlitz' Al. cap markings.

Haddock' 2004 Al cap markings.



I found no subsequent record of monumentation in the Union County survey records.

DESCRIPTION OF CORNER EVIDENCE FOUND:

I found the original BT still alive. It is a Ponderosa Pine which is now 34" in diameter. The scribed face with portions of the scribes visible is approximately chest high and lies 5" in from the exterior surface of the tree.

I found the Langlitz BT alive and in good condition with partly healed blazes.

I found the Langlitz AL. monument in the mound of stones in good condition.

I found the 1" iron rebar and two bearing trees I marked one year ago in good condition.

DESCRIPTION OF MONUMENT AND ACCESSORIES I ESTABLISHED TO PERPETUATE THE ORIGINAL LOCATION OF THIS CORNER:

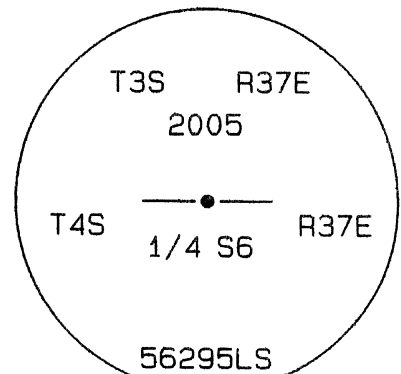
Since the completion of my survey, 032-2004, two additional original corners have been found. The 1" rebar I set one year ago was set at the proportionate point which I have recalculated based on the two additional original corners. I removed the aluminum cap from the 1" rebar and at the correct corner position I set a 2 1/2" brass disk in concrete. I also poured the concrete around the 1" rebar which bears S89°33'41"E, 0.66' from the brass cap. I marked the brass cap as shown below. I held the same bearing trees I set previously which are now described as:

A 14" Ponderosa Pine bears S40°14'30"W, 92.84', scribed 1/4 S6 BT.

A 13" Pondersa Pine bears S58°57'17"E, 29.04', scribed 1/4 S6 BT.

The aluminum cap set by Langlitz at the original closing corner position bears N2°26'24"W, 46.47'.

Each bearing tree has a 1 1/2" brass washer fastened between the letters B and T with a 2" PK nail. The washer is stamped WTS and 56295 LS. Measurements were taken to the dent in the head of the nail with a Trimble 5601 electronic total station. Bearings are based on the survey control for County Survey No. 032-2004.



REGISTERED PROFESSIONAL LAND SURVEYOR

Stephen K. Haddock

OREGON
JULY 9, 2001
STEPHEN K. HADDOCK
56295LS

RENEWAL DATE 6-30-07

I hereby certify that the above corner point was perpetuated as hereon described on September 27, 2005.

Witness:

UNION COUNTY SURVEYOR

Date Received 10/11/05

Date Filed 10/21/05

By *Agnes T. Black*

043-2005R