

46-69A

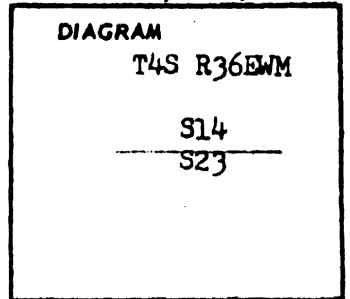
26

CERTIFIED RECORD OF LAND CORNER MONUMENTATION

History of original corner establishment:

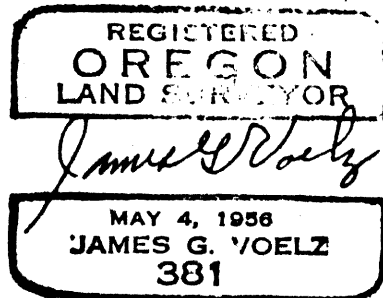
Original survey by General Land Office (Contract survey 1882)
The original notes read; Set a basalt stone 14x10x8 ins 9 ins
in ground for $\frac{1}{4}$ Sec. cor. marked $\frac{1}{4}$ from which;
A pine 22" in diam bears N40°W 10 lks dist marked $\frac{1}{4}$ SBT;
A pine 28" in diam bears S30°E 96 lks dist marked $\frac{1}{4}$ SBT. ;

N-19



Description of corner evidence found:

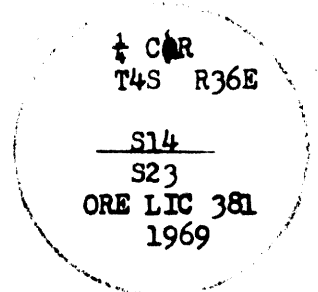
Found- A pine 34" in diam bears S30°E 96 lks dist.
Found a stone mound but could not identify the corner stone;



Description of monument and accessories established to perpetuate the original location of this corner

A¹ the position of the corner I set a 2" galvanized pipe 30" long with bronze cap on top and 8" plate welded to bottom. The pipe was set to a depth of 14" and back filled with stone and soil and raised a stone monument.

I stamped the disk



The original bearing trees from the monument are;
A pine 34" in diam bears S30°E 96 lks dist marked $\frac{1}{4}$ SBT.
I set a new bearing tree; A pine 10" in diam bears N23°E 87.6 ft. dist marked $\frac{1}{4}$ SBT. (distance measured to BT scribe on tree and tree marked with scribe) I set a steel fence post with USFS sign 54-4 attached. I placed a National Forest Boundary sign on the post indicating National Forest land to South. USFS bearing tree signs were placed on bearing trees shoulder high facing the corner.

Office of County Surveyor County of Union State of Oregon

I hereby certify that the within instrument was filed in this office for record on the 9 day of Sept, 1969, at 9 o'clock A.m., (signed) James G. Voelz Date Received _____

County surveyor (COUNTY OFFICIAL) by James G. Voelz (DEPUTY)

UNION COUNTY SURVEYOR

Date Filed _____

By _____

File No. 491-84 R

CERTIFIED RECORD OF LAND CORNER MONUMENTATION

T 4S, R 36E., W.M.

Corner Code No. N-19

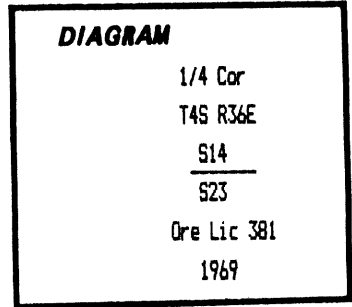
Note: Monument marked as shown below

History of original corner establishment:

This corner was originally established by Herman D. Gradon, U.S. Deputy Surveyor, under Contract No. 452, dated June 16, 1882. The original notes state that at the corner a 14 by 10 by 8 inch basalt stone, marked 1/4 on north face, was set 9 inches in the ground from which:

A pine 22 ins diam. bears N40°W 10 lks dist., marked 1/4 S. BT.
A pine 28 ins diam. bears S30°E 9 1/2 lks dist., marked 1/4 S. BT.

In 1969, this corner was recovered and re-monumented by LS 381. See recorded corner certificate No. 491-84R.



Corner No.
Compass Declination: 19.0° E

Description of corner evidence found:

Found a 3" brass cap on a 2 1/2" galv. iron pipe protruding 10" from a mound of stone from which:

A 26" ponderosa pine stump, 5' high, bears S33°E 63.7' with scribes visible on a partly healed blaze. (Original bearing tree).
A 18" ponderosa pine bears N23°E 88.0' with scribes visible on a partly healed double blaze. (Bearing tree by LS 381).

Description of monument and accessories I established to perpetuate the original location of this corner:

The monument was maintained by mounding with more earth and stone. Established one new bearing tree:

A 13" ponderosa pine bears S53 1/2°E 110.3' scribed 1/4 S23 BT.

New bearing tree has a brass washer stamped PLS 1106 nailed to face of blaze. Attached sign 54-3 and 54-9 and painted face of blaze and a 6" red band around each bearing tree. Set steel fence post east of corner and attached sign 54-9 and 54-2.

UNION COUNTY SURVEYOR
Date Received <u>1-5-89</u>
Date Filed <u>1-6-89</u>
By <u>G. LANGLITZ DEPUTY</u>
File No. <u>3-89 R</u>

REGISTERED PROFESSIONAL LAND SURVEYOR

Will R. Wells

OREGON JULY 22, 1977 WILLIAM R. WELLS 1106

Office of..... County of.....
State of....., I hereby certify that the within instrument was filed in this office
for record on the..... day of....., 19.....
..... by
(COUNTY OFFICIAL) (DEPUTY)