

73-70A

CERTIFIED RECORD OF LAND CORNER MONUMENTATION

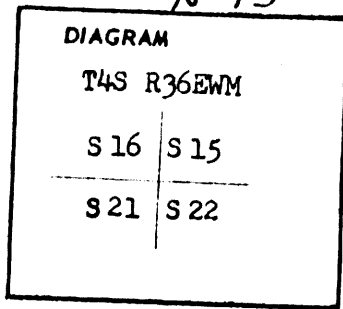
N-13

History of original corner establishment:
Corner established by General Land Office contract survey

The original notes state:
North between Sections 21 and 22.
40.00

80.00 Set a post 4ft. long 4in. square, 24" in the ground for corner to sections 15, 16, 21, and 22, from which;
Tamarack 20" dia bears N40°E 22 lks dist marked T4S E36E S15BT

Pine 22" dia bears S45°E 18 lks dist marked T4S R36E S22BT
Pine 20" dia bears S25°W 40 lks dist marked T4S R36E S21BT
Pine 22" dia bears N85°W 46 lks dist marked T4S R36E S16BT
Land was mountainous.



Description of corner evidence found:

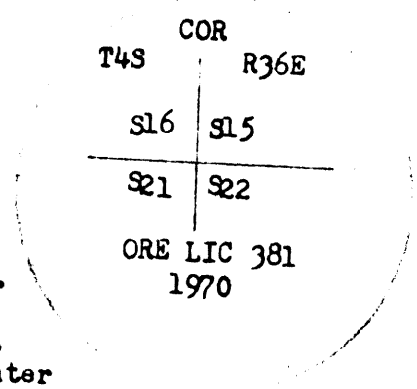
- In section 16, found 24" pine in good shape.
- In section 15, found stump with no scribe.
- In section 21, found 20" tree with scribe and in good shape.
- In section 22, found 12" snag with scribe.

Description of monument and accessories established to perpetuate the original location of this corner

At the position of the corner I set a 30" galvanized pipe with an eight inch plate welded to bottom and bronze cap on top. The hole back filled with stone and tamped soil.

I stamped the disk.

From the monument the original bearing trees were;
Pine 24" dia N85°W 46 lks marked T4S R36E S16BT,
20" pine S25°W 40 lks marked T4S R36E S21BT,
12" snag S45°E 18 lks marked T4S R36E S22BT;
I established the following new bearing trees;
Ponderosa Pine 18" dia N81°E at a distance of 79.5 ft.
and scribed T4S R36E S15 BT
Ponderosa Pine 24" dia S13°E at a distance of 25.5 ft.
and scribed T4S R36E S22 BT; Distance measured to center
of tree on level. I placed bearing signs on both the old and new bearing
trees and painted stripe around trees. I placed a steel fence post with
USFS sign 54-4 attached near the corner and indicated private land to the
north and USFS land to the south, by placing USFS sign 54-2 on the steel post.



Office of County surveyor County of Union

State of Oregon I hereby certify that the within instrument was filed in this office for record on the ... 5th day of August ... 19 70, at 5 o'clock P. m., (signed)

..... County Surveyor by *James L. Daily* (DEPUTY)

UNION COUNTY SURVEYOR

Date Received _____

Date Filed _____

By _____

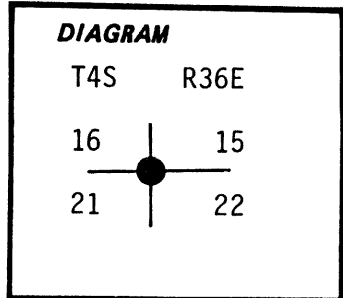
File No. 487-84R

CERTIFIED RECORD OF LAND CORNER MONUMENTATION

Index File No. N-13

History of original corner establishment:

Refer to Certified Record of Land Corner Monumentation 23-70A by James G. Voelz, PLS 381, as filed in the Office of Union County Surveyor, August 5, 1970.



Description of corner evidence found: Found: A 2" Iron Pipe, firmly set, extending 12" above ground, with brass cap, marked:

From which the remains of the original BTs (Gradon 1882):

An orig. 20" Tamarack, bearing N40°E 14.5 ft. is gone.

An orig. 22" Pine, now an 18" snag, approx. 8 ft. tall with scribing "T4S R36E S22 BT" visible on an unhealed single blaze bears S35°E 11.9 ft. (Rec. S45°E 18 lks.)

An orig. 20" Pine, now a 22" Windfall, well healed, no marks visible, bears S15°W 26.4 ft., (Rec. S25°W 40 lks.)

An orig. 22" Pine, now a 26" Windfall, well healed, no marks visible bears N85°W 28.2 ft., (Rec. N85°W 46 lks.)

And BT;s marked by Voelz, 1970:

An 18" now 20" Ponderosa Pine, alive, with scribing "T4S R36E S15 BT" visible on an unhealed single blaze bears N81°E 78.3 ft. (Rec. N81°E 79.5 ft.)

An 24" now 26" Ponderosa Pine, alive, with scribing "T4S R36E S22 BT" visible on an unhealed single blaze bears S13°E 25.5 ft. (Rec. S13°E 25.5 ft.)

~~Description of monument and accessories established to perpetuate the~~

~~original location of this corner:~~

We marked new BTs:

A 16" Douglas Fir, scribed "T4S R36E S16 BT" on a double blaze bears N 1/2°W 48.9 ft.,

And a 28" Ponderosa Pine, scribed "T4S R36E S21 BT" on a double blaze bears S18 1/2°W 77.4 ft.

Attached brass washer, marked "LS 1099" to lower blaze of new BTs.

Placed Voelz steel fence post approx. 3 ft. W of monument, with signs 54-2 and 54-4 attached.

Attached signs and painted BTs per Standard Specifications for Cadastral Survey, U.S.F.S., Region 6, October, 1979.

Compass Declination: 20° East.

I hereby certify that the above described corner and/or accessories was established on October 16, 1980.

Witness: John Curtiss

REGISTERED PROFESSIONAL LAND SURVEYOR
<i>Gary L. Langlitz</i>
OREGON JULY 22, 1977 GARY L. LANGLITZ 1099

Office of County Surveyor County of Union
Oregon State of Oregon, I hereby certify that the within instrument was filed in this office
for record on the day of , 19 .

..... by
(COUNTY OFFICIAL) (DEPUTY)

UNION COUNTY SURVEYOR	
Date Received	☆ GPO-798-276
Date Filed	_____
By	_____
File No.	<u>488-84R</u>