

20-69A

CERTIFIED RECORD OF LAND CORNER MONUMENTATION

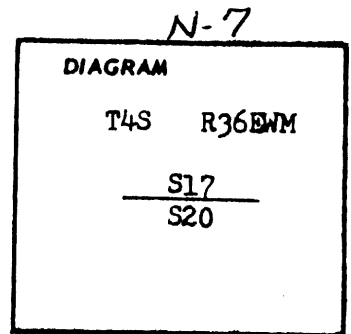
2 Y

History of original corner establishment:

Original contract for survey was contract No. 452 dated June 16, 1882

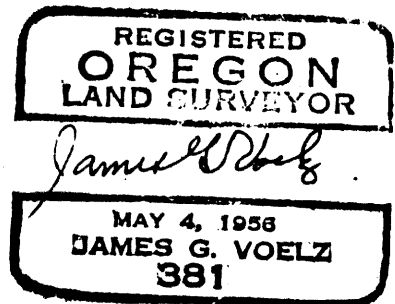
The original notes are as follows; Set a post 3 ft long 3" square 24" in the ground for  $\frac{1}{4}$  cor. marked  $\frac{1}{4}$ S on N face From which;

A pine 15" in diam bears N 20°W 37 lks dist marked  $\frac{1}{4}$ S BT.  
A pine 10" in diam bears S20°W 75 lks dist marked  $\frac{1}{4}$ S BT.



Description of corner evidence found:

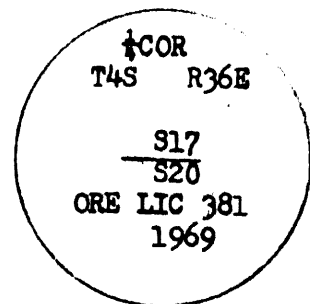
A yellow pine 22" in diam bears N20°W 37 lks dist marked  $\frac{1}{4}$ S BT.



Description of monument and accessories I established to perpetuate the original location of this corner

Set 2" galvanized pipe 30" long with a bronze cap on top and a 8" plate welded to bottom. The pipe is set in a hole 22" deep and back filled with stone and tamped soil.

I stamped the disk



From the corner the original bearing tree is;

A pine 22" in diameter bears N20°W 37 lks distance.

I established a new bearing tree as follows;

A fir 9" in diam. bears S30°W 21.8 ft. to BT scribe at base of tree and tree is marked with scribe  $\frac{1}{4}$ S BT.

I placed a steel fence post at the corner with USFS sign 54-4 and a National Forest boundary sign indicating National Forest land to the south. I also placed USFS bearing tree signs on the bearing trees facing the corner.

Office of ..... County Surveyor ..... County of ..... Union

State of ..... Oregon ..... I hereby certify that the within instrument was filed in this office for record on the 24 day of July 1969, at 9:00 o'clock A.M. (signed)

County surveyor  
(COUNTY OFFICIAL)

by

*James G. Voelz*  
100-441

**UNION COUNTY**  
**SURVEYOR**

Date Received \_\_\_\_\_

Date Filed \_\_\_\_\_

By \_\_\_\_\_

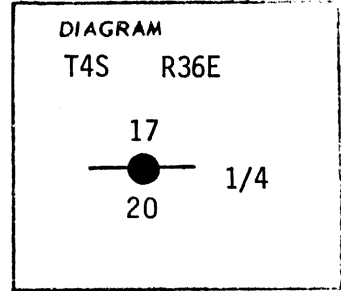
File No. 483-84R

CERTIFIED RECORD OF LAND CORNER MONUMENTATION

Index File No. N-7

History of original corner establishment:

Refer to Certified record of Land Corner Monumentation, by James G. Voelz, PLS 381, as filed in the Office of Union County Surveyor, July 24, 1969.



Description of corner evidence found:

Found: 2" Iron Pipe, firmly set, extending 10" above ground, with brass cap attached, marked:

1/4 cor  
T4S R36E  
S17  
S20  
ORE LIC 381  
1969

From which:

The only remaining orig. survey (Gradon 1882) BT an original 15" Pine, now a 24" Ponderosa Pine snag, with scribing "1/4S" visible on a previously-~~OPENED~~ blaze, bears N24°W 24.4 ft. (Rec. N20°W 37 lks.)

And a BT marked by Voelz, A 9" now 12" Douglas Fir, with scribing "1/4S20 T4S R36E BT" on a partially-healed double blaze bears S22°W 22.2 ft. (Rec. S30°W 21.8' to BT scribe)

Description of monument and accessories established to perpetuate the original location of this corner

We mark a new BT:

A 12" Douglas Fir, scribed 1/4S17 BT" on a double blaze bears N33°W 44.5 ft., with brass washer, marked LS 1099 attached to lower blaze.

Attached BT signs, attention signs, and painted all BT's per U.S.F.S. Specifications.

A steel fencepost w/signs 54-2 and 54-4 attached is located approx. 3 ft. East of the monument.

Compass Decl. 20° East.

Witness: John Curtiss

I hereby certify that the above described corner and/or accessories was established on Oct. 15, 1980

REGISTERED  
PROFESSIONAL  
LAND SURVEYOR

OREGON  
JULY 22, 1977  
GARY L. LANGLITZ  
1099

Office of Union County Surveyor County of Union  
State of Oregon, I hereby certify that the within instrument was filed in this office  
for record on the \_\_\_\_\_ day of \_\_\_\_\_  
\_\_\_\_\_ by \_\_\_\_\_  
(COUNTY OFFICIAL) (DEPUTY)

**UNION COUNTY SURVEYOR**

---

Date Received \_\_\_\_\_  
GPO 796 331  
Date Filed \_\_\_\_\_  
By \_\_\_\_\_  
File No. 482-84 R