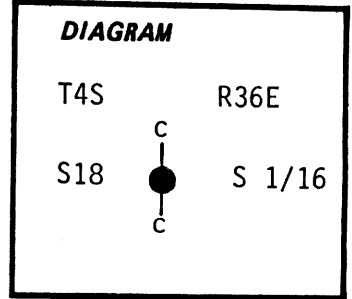


CERTIFIED RECORD OF LAND CORNER MONUMENTATION

Index File No. M-3

History of original corner establishment:

Not established during original survey.



Description of corner evidence found:

None.

Description of monument and accessories I established to perpetuate the original location of this corner: At surveyed point set 2½"x30" Galvanized Pipe with brass cap stamped:

Set pipe 12" in ground to rock with mound of stone and dirt to cap.

New BTs:

A Ponderosa Pine 8" dia. bears N80°W, 43.5 ft., scribed CS 1/16 S18 BT.

A Douglas Fir 8" dia. bears S 32°W, 26.4 ft., scribed CS 1/16 S18 BT.

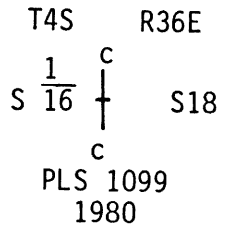
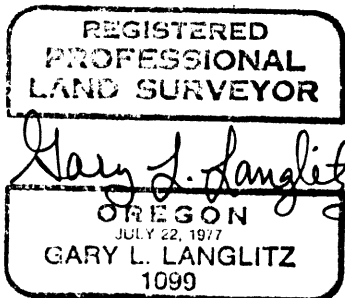
Attached 54-3 and 54-9 signs to both BTs. Attached brass washer stamped LS 1099 to foot blaze of both BTs. Painted blazes and 6" band around both BTs.

Corner falls on SE slope at South end of clearing on N-S ridge.

Compass Declination: 18° 15' East.

I hereby certify that the above described corner and/or accessories was established on October 20, 1980

Witnesses: Rodger Orton
Alan Hanley



Office of..... County Surveyor..... County of..... Union.....
 State of..... Oregon....., I hereby certify that the within instrument was filed in this office
 for record on the..... day of....., 19.....

..... by
 (COUNTY OFFICIAL) (DEPUTY)

**UNION COUNTY
SURVEYOR**

Received _____
 ☆ GPO—798-276

Date Filed _____

By _____

File No. 477-84 R